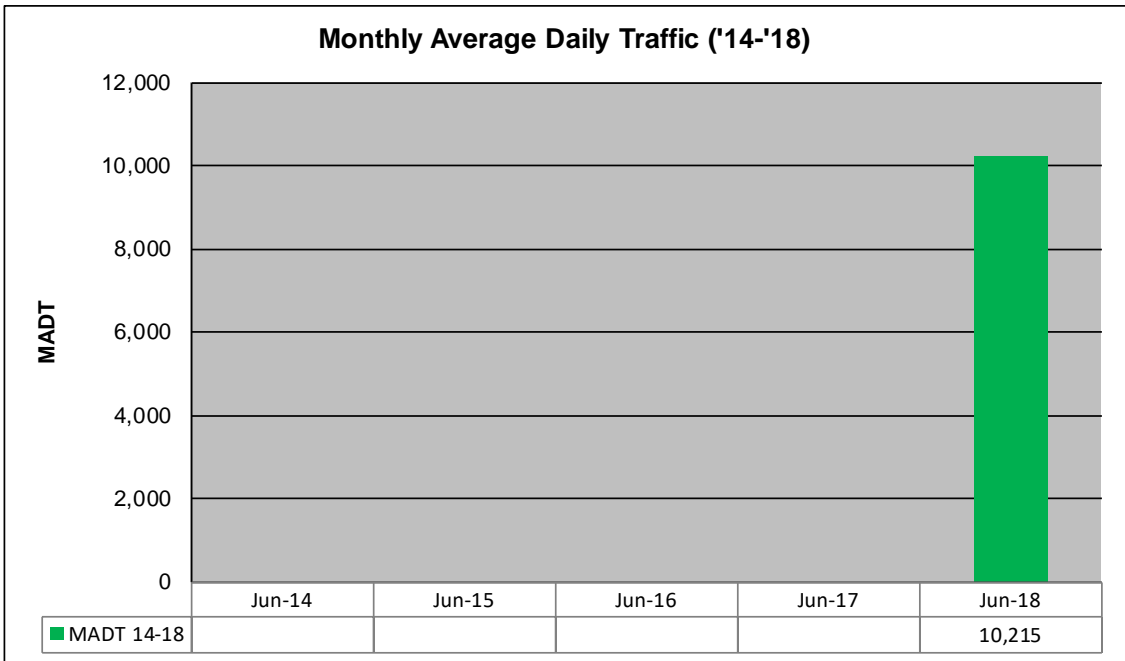
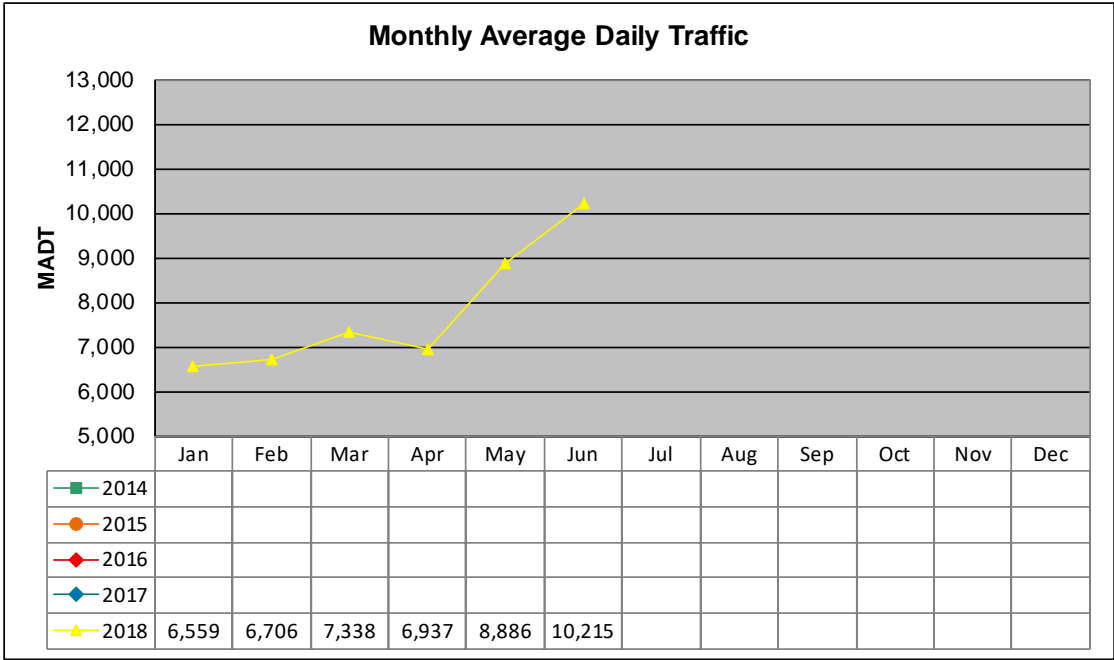


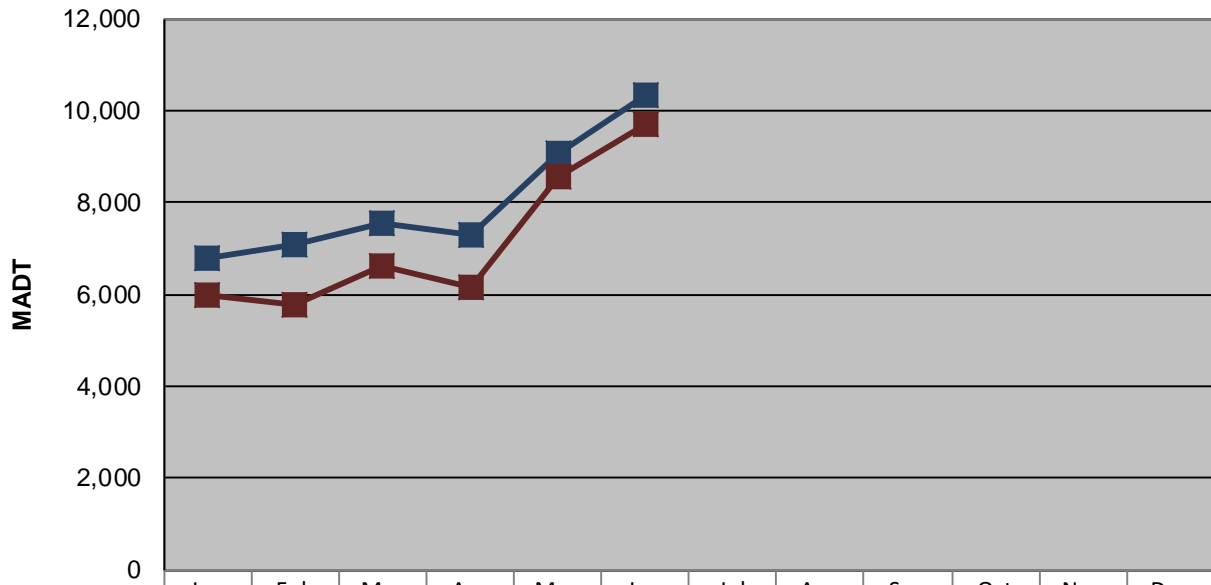
MONTHLY REPORT, STATION NO. 30 (WIM)

JUNE 2018

Station Measurement: VOLUME/SPEED/CLASS/WEIGHT		
Route: TH 61	Route Direction: N/S	Lanes: 4
County: Lake	Closest City: Two Harbors	
Functional Class: Rural Principal Arterial - Other		
Location: SW OF CSAH25, SW OF TWO HARBORS		
Ref Post: 018+00.140	True Mile: 17.487	Sequence No. 6757
Volume: 275,473		MADT: 10,215
Weekday (M-F) MADT: 10,336		Weekend (Sa-Su) MADT: 9,700



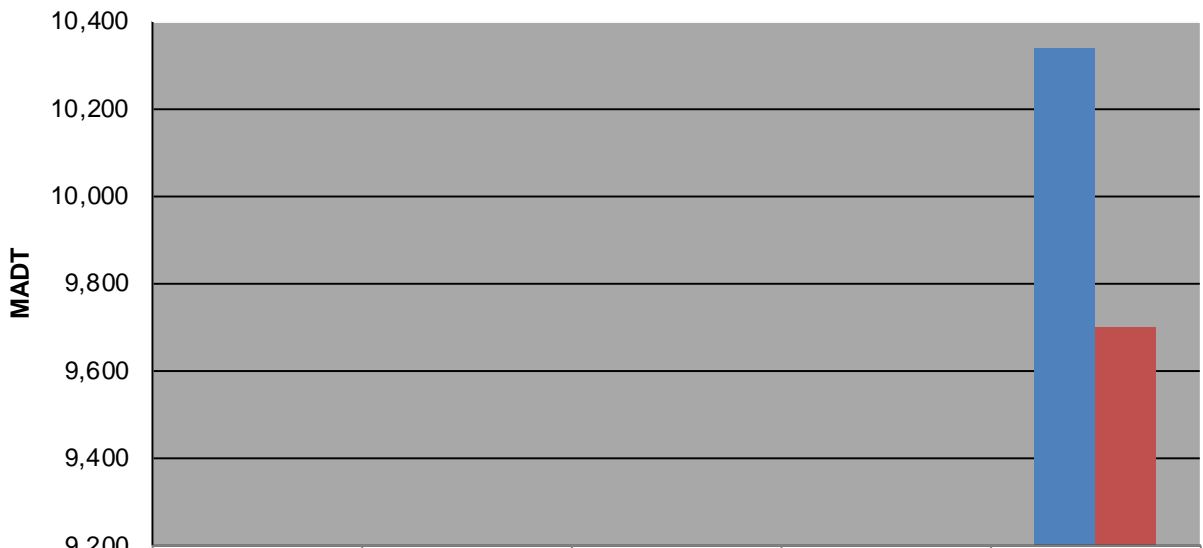
Weekday (WD)/Weekend (WE) Monthly Average Daily Traffic



	Jan	Feb	Mar	Apr	May	Jun	Jul	Aug	Sep	Oct	Nov	Dec
'14 WD												
'14 WE												
'15 WD												
'15 WE												
'16 WD												
'16 WE												
'17 WD												
'17 WE												
'18 WD	6,798	7,067	7,557	7,310	9,068	10,336						
'18 WE	6,002	5,790	6,634	6,168	8,560	9,700						

Note: 'Weekday' defined as Monday-Friday, 'Weekend' defined as Saturday-Sunday

Weekday/Weekend Monthly Average Daily Traffic ('14-'18)



	Jun-14	Jun-15	Jun-16	Jun-17	Jun-18
Weekday					10,336
Weekend					9,700