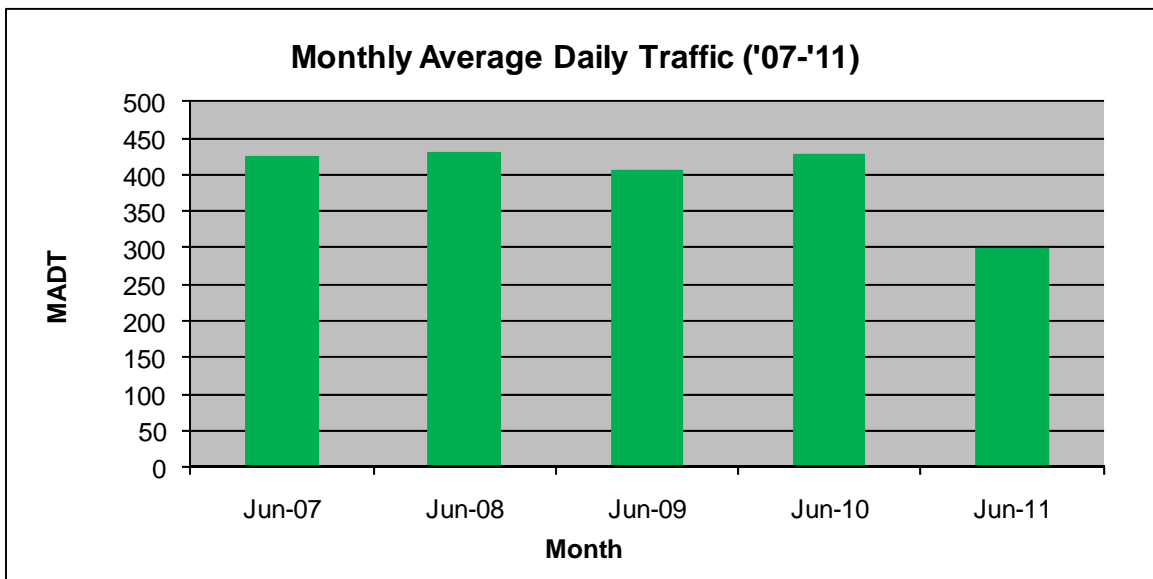
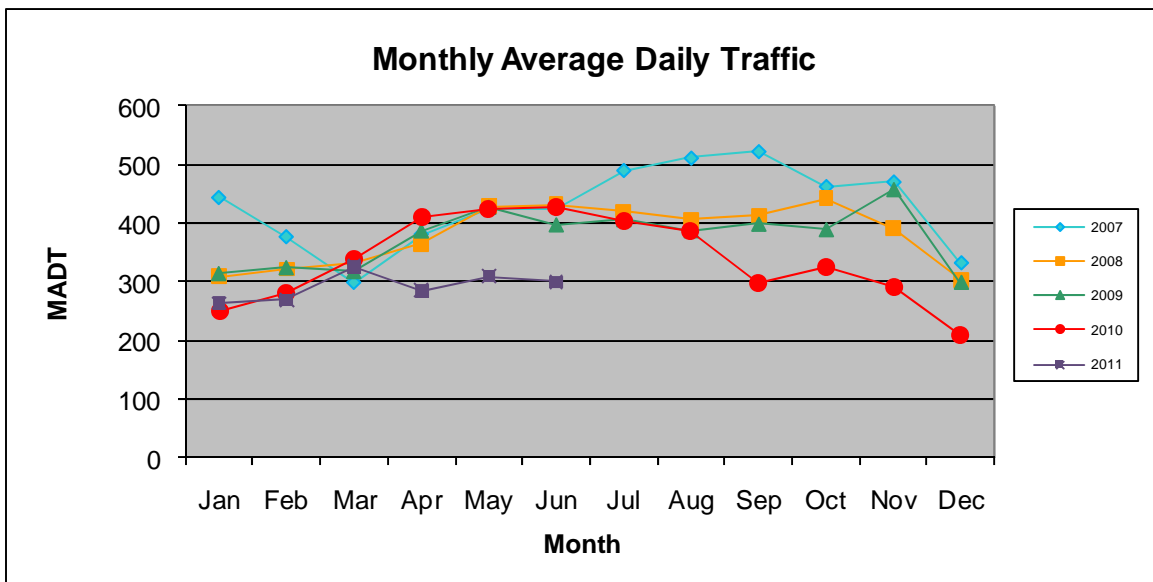
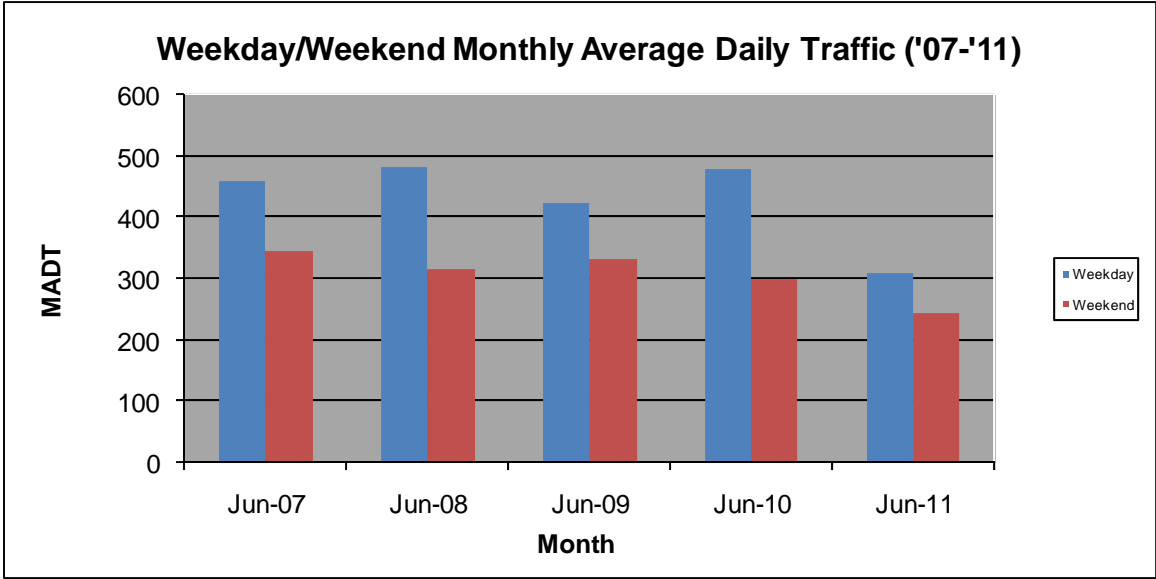


# MONTHLY REPORT, STATION NO. 56 (ATR)

## JUNE 2011

Station Measurement: VOLUME/SPEED/CLASS		
Route: CSAH 5	Route Direction: N/S	Lanes: 2
County: Cottonwood	Closest City: Storden	
Location: .4 MI N OF CR53, N OF STORDEN		
Ref Post: 015+00.500	True Mile: 15.5	Sequence No. 9820
<b>Volume: 9,005</b>		<b>MADT: 300</b>
<b>Weekday MADT: 310</b>		<b>Weekend MADT: 242</b>





Note: 'Weekday' defined as Monday-Friday, 'Weekend' defined as Saturday-Sunday