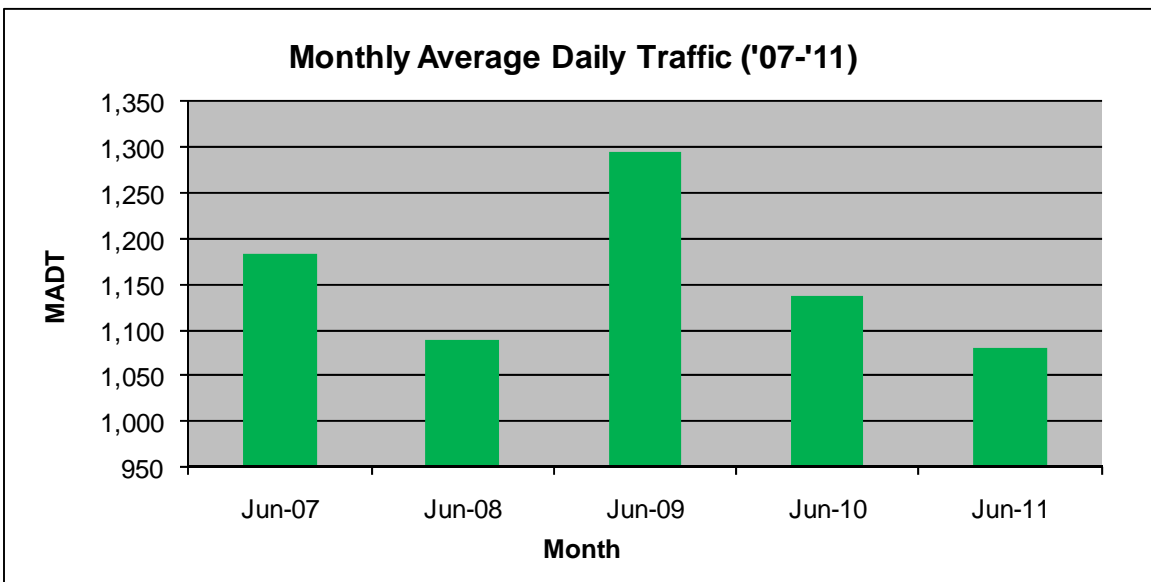
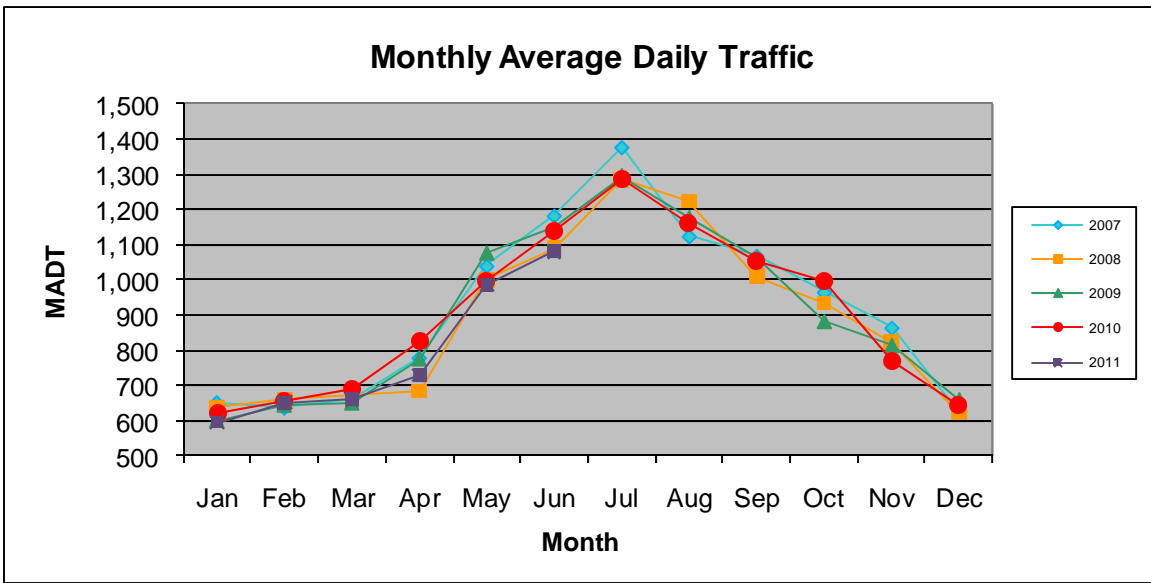
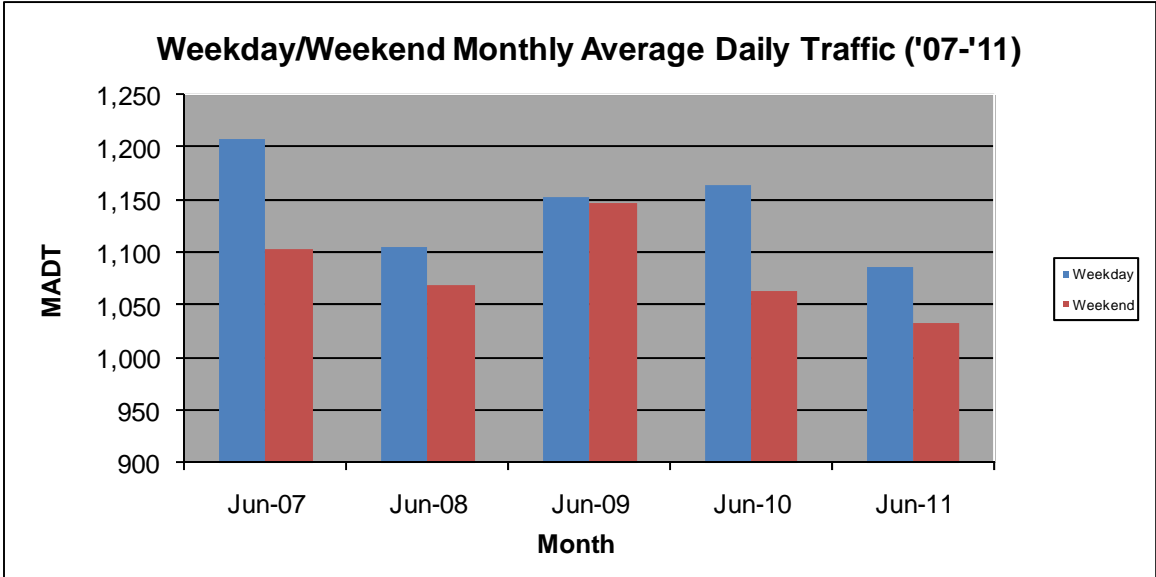


MONTHLY REPORT, STATION NO. 55 (ATR)

JUNE 2011

Station Measurement: VOLUME		
Route: CSAH 1	Route Direction: E/W	Lanes: 2
County: Crow Wing	Closest City: Manhattan Beach	
Location: W OF CR134, W OF MANHATTAN BEACH		
Ref Post: 008+00.100	True Mile: 8.1	Sequence No. 9819
Volume: 32,407		MADT: 1,080
Weekday MADT: 1,086		Weekend MADT: 1,032





Note: 'Weekday' defined as Monday-Friday, 'Weekend' defined as Saturday-Sunday