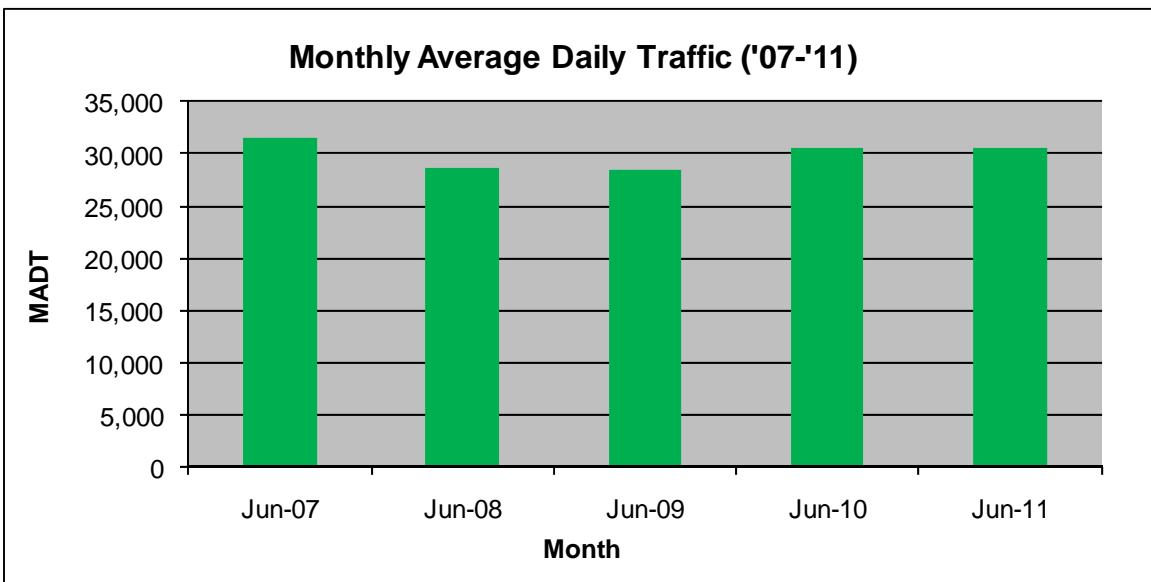
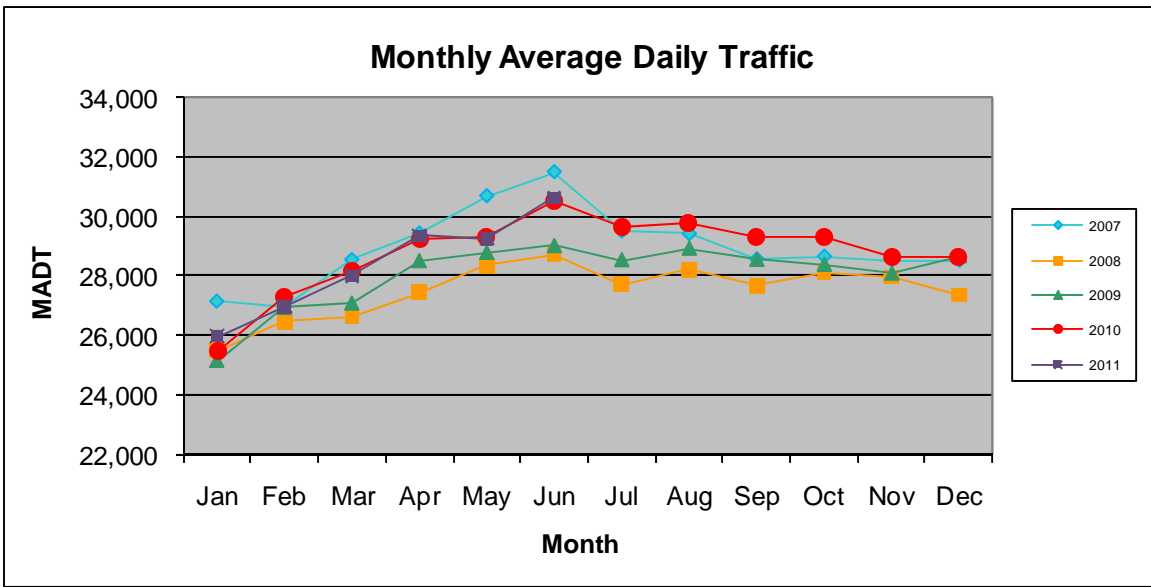
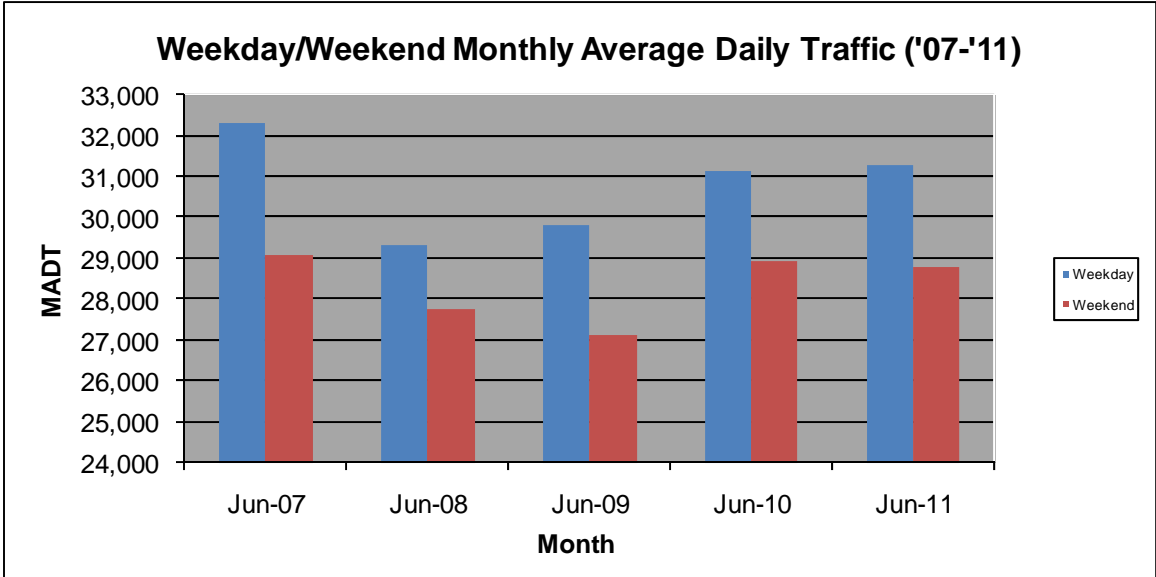


MONTHLY REPORT, STATION NO. 420 (ATR)

JUNE 2011

Station Measurement: VOLUME		
Route: CSAH 42	Route Direction: E/W	Lanes: 6
County: Dakota		Closest City: Burnsville
Location: W OF MSAS101 (PORTLAND AVE) IN BURNSVILLE		
Ref Post: 003+00.070	True Mile: 3.07	Sequence No. 9892
Volume: 918,544		MADT: 30,618
Weekday MADT: 31,266		Weekend MADT: 28,756





Note: 'Weekday' defined as Monday-Friday, 'Weekend' defined as Saturday-Sunday