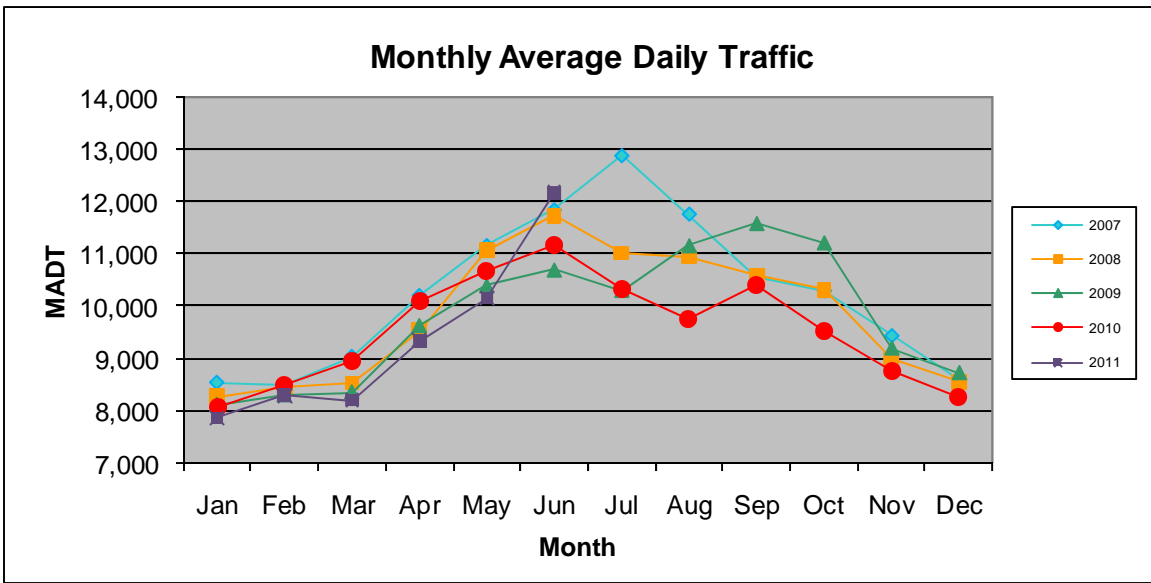


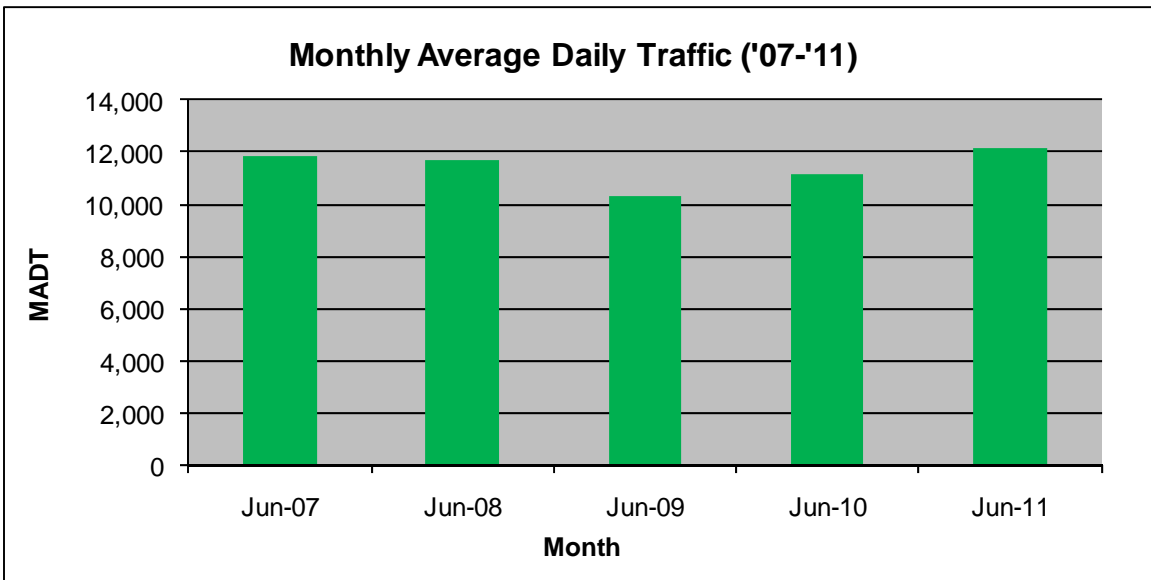
# MONTHLY REPORT, STATION NO. 390 (ATR)

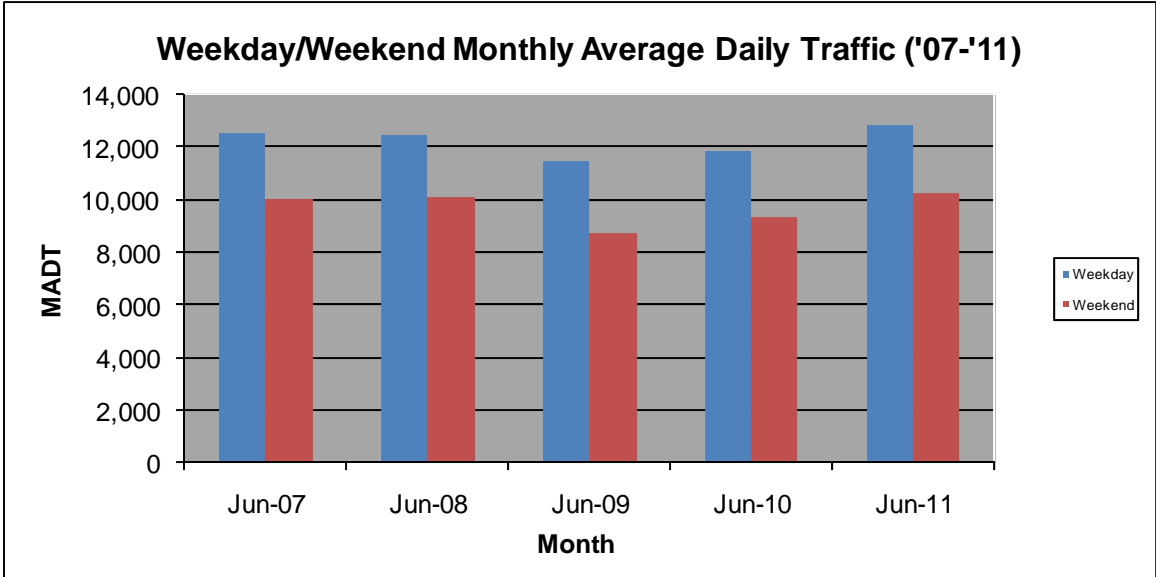
## JUNE 2011

Station Measurement: VOLUME/SPEED		
Route: TH 61	Route Direction: N/S	Lanes: 2
County: Washington		Closest City: Hugo
Location: .9 MI N OF CSAH8 IN HUGO		
Ref Post: 153+00.300	True Mile: 153.097	Sequence No. 9878
<b>Volume: 365,053</b>		<b>MADT: 12,168</b>
<b>Weekday MADT: 12,866</b>		<b>Weekend MADT: 10,226</b>



Note: Increase in traffic July 2007 due to detour from I-694 & I-35E and June 2011 due to detour from I-35E... Decrease in traffic August/September 2010 due to construction on TH 61





Note: 'Weekday' defined as Monday-Friday, 'Weekend' defined as Saturday-Sunday