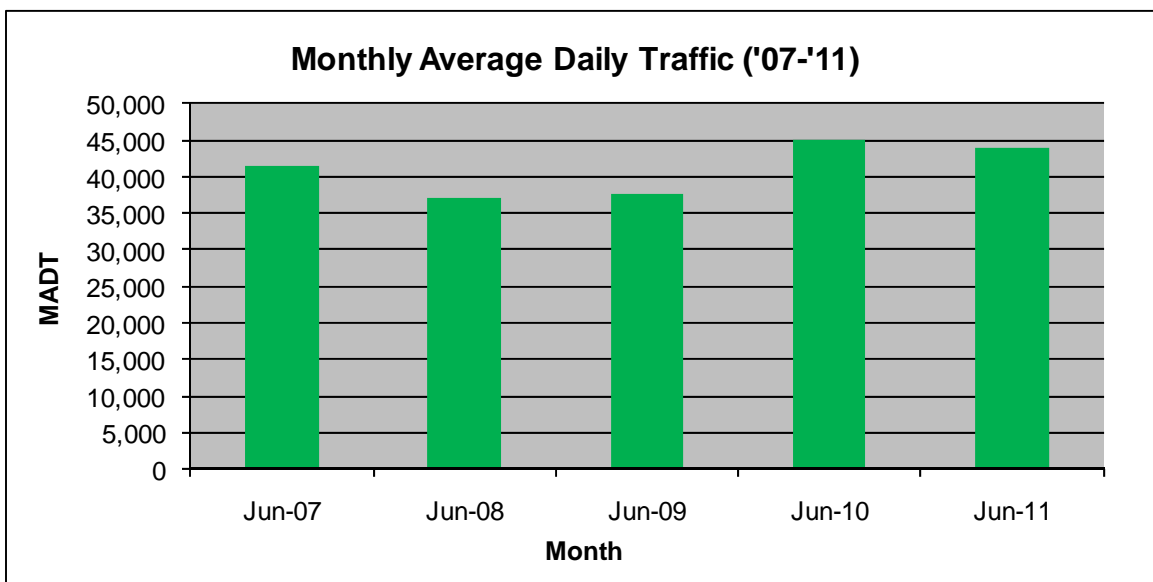
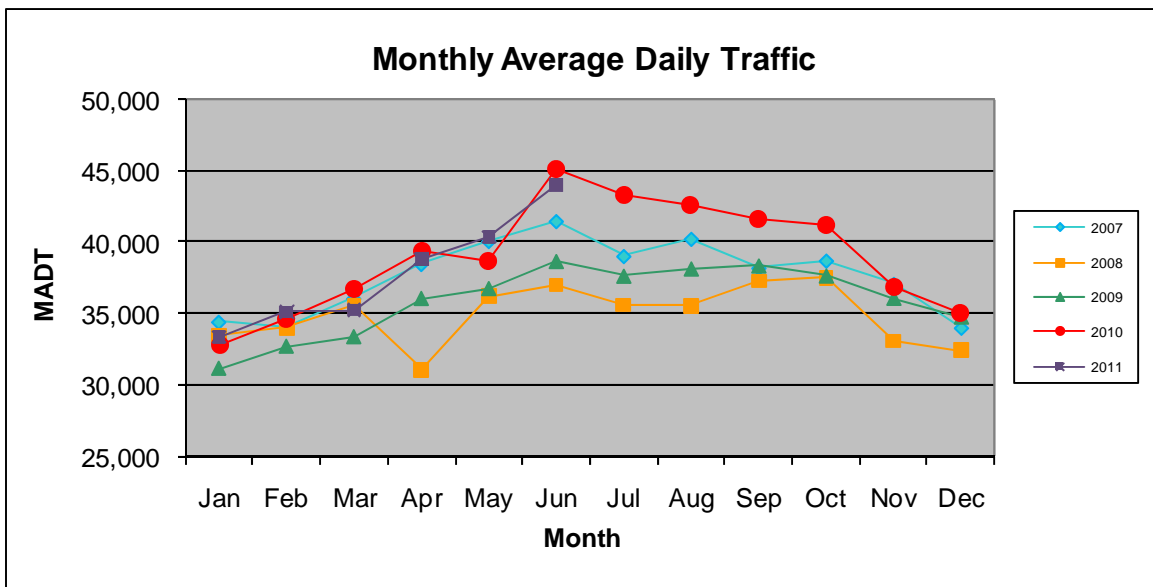
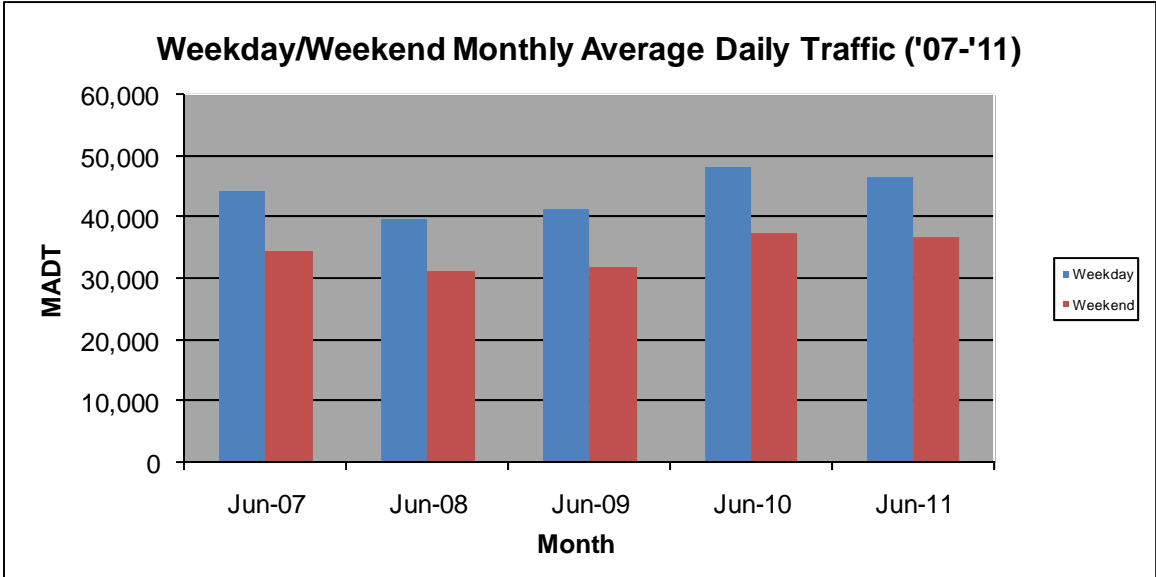


MONTHLY REPORT, STATION NO. 365 (ATR)

JUNE 2011

| | | |
|--|------------------------|-----------------------------|
| Station Measurement: VOLUME/SPEED | | |
| Route: TH 65 | Route Direction: N/S | Lanes: 4 |
| County: Anoka | Closest City: Ham Lake | |
| Location: S OF CSAH116 (BUNKER LAKE BLVD NE) IN HAM LAKE | | |
| Ref Post: 016+00.720 | True Mile: 18.577 | Sequence No. 9867 |
| Volume: 1,320,177 | | MADT: 44,006 |
| Weekday MADT: 46,626 | | Weekend MADT: 36,706 |





Note: 'Weekday' defined as Monday-Friday, 'Weekend' defined as Saturday-Sunday