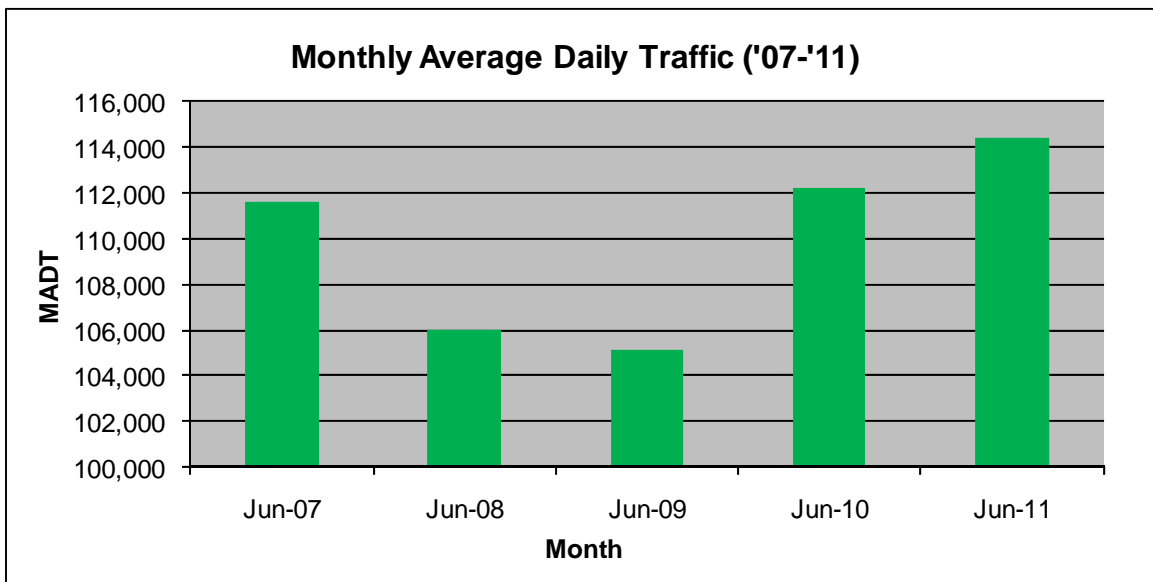
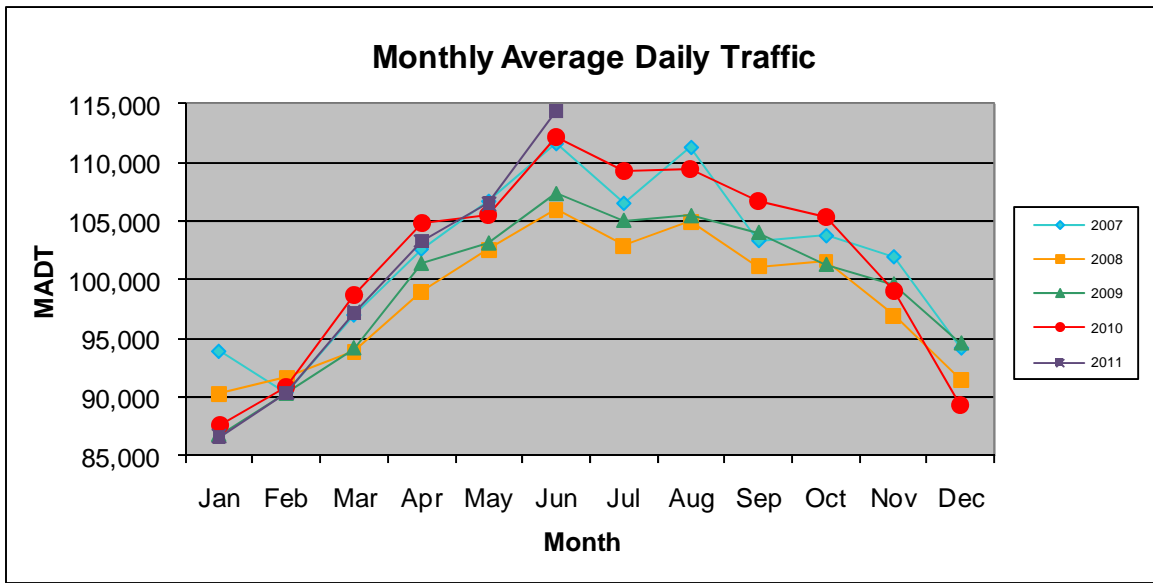
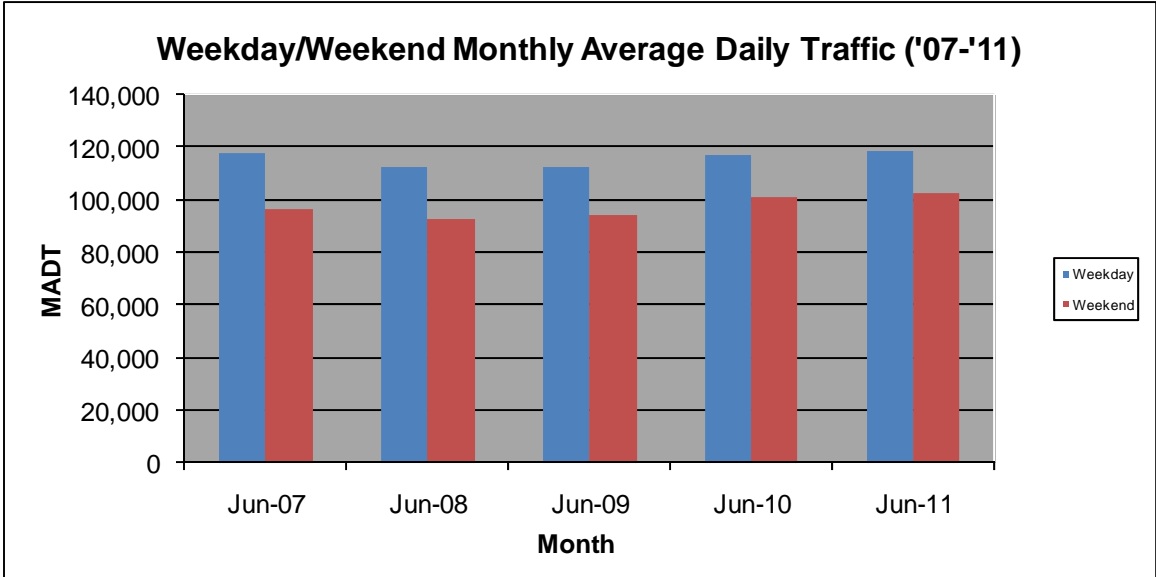


MONTHLY REPORT, STATION NO. 305 (ATR)

JUNE 2011

Station Measurement: VOLUME		
Route: I-35	Route Direction: N/S	Lanes: 6
County: Dakota	Closest City: Burnsville	
Location: S OF MSAS101 (CRYSTAL LAKE RD W) IN BURNSVILLE		
Ref Post: 087+00.070	True Mile: 87.071	Sequence No. 6786
Volume: 3,432,331		MADT: 114,411
Weekday MADT: 118,724		Weekend MADT: 102,436





Note: 'Weekday' defined as Monday-Friday, 'Weekend' defined as Saturday-Sunday