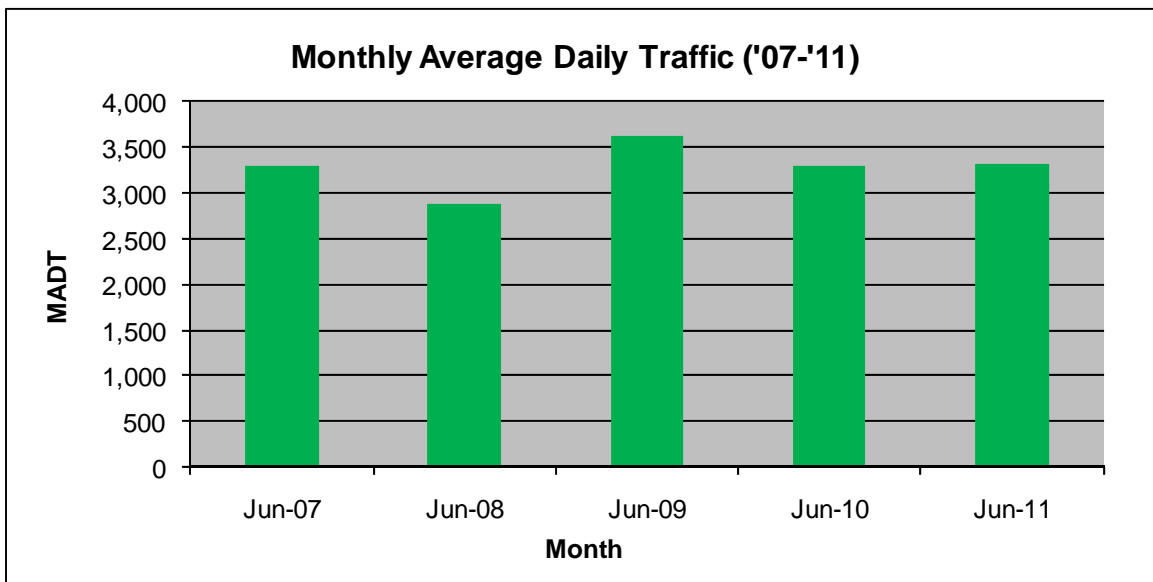
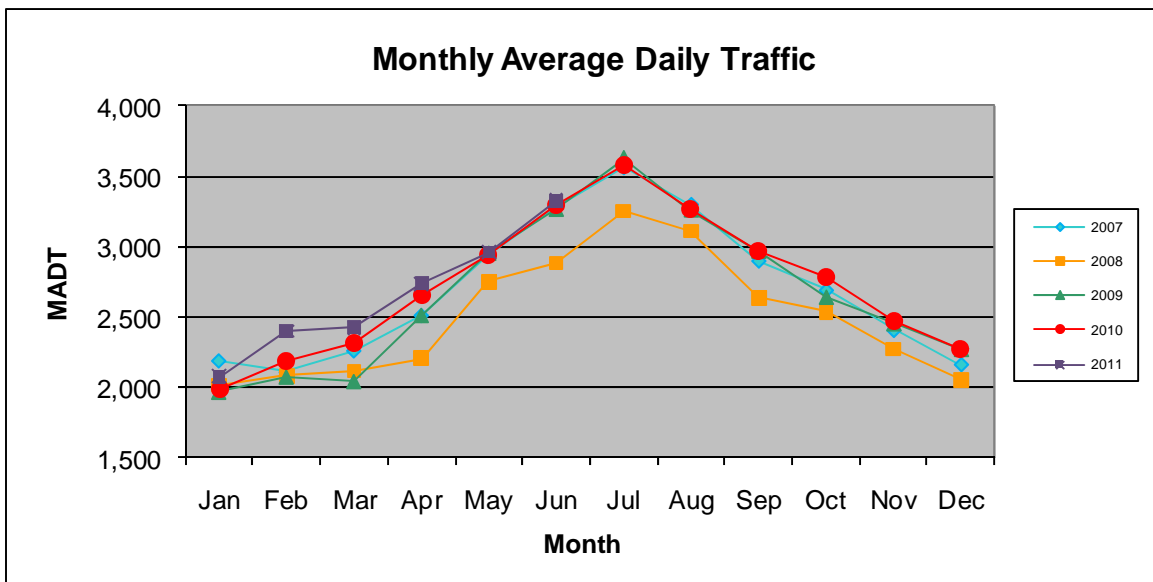
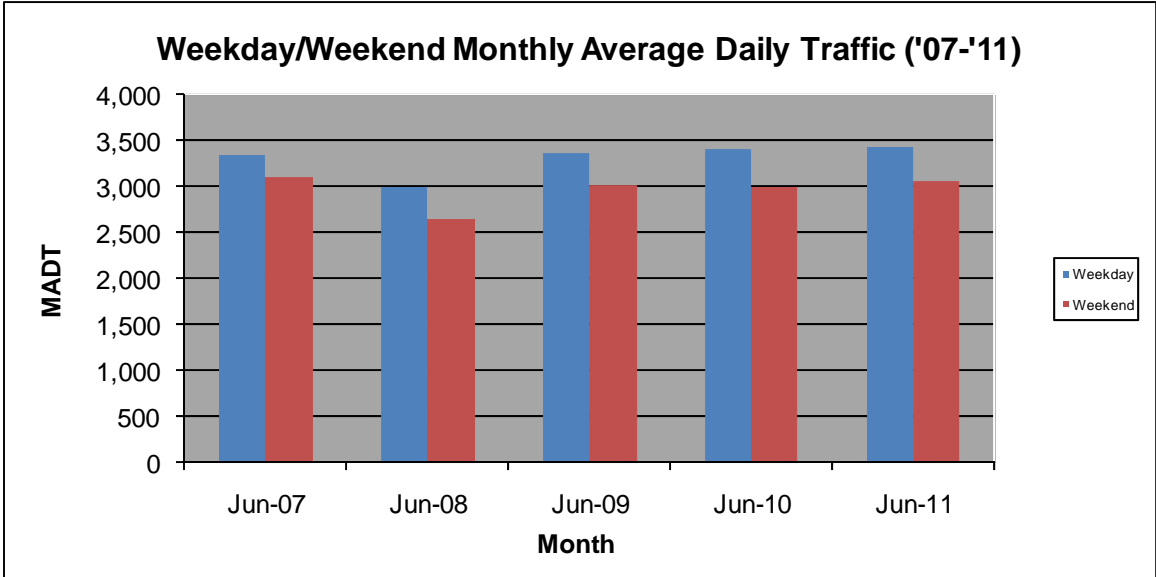


MONTHLY REPORT, STATION NO. 225 (ATR)

JUNE 2011

Station Measurement: VOLUME/SPEED/CLASS		
Route: TH 210	Route Direction: E/W	Lanes: 2
County: Ottertail		Closest City: Battle Lake
Location: 2 MI W OF CSAH47, W OF BATTLE LAKE		
Ref Post: 041+00.748	True Mile: 41.615	Sequence No. 6735
Volume: 99,871		MADT: 3,329
Weekday MADT: 3,418		Weekend MADT: 3,048





Note: 'Weekday' defined as Monday-Friday, 'Weekend' defined as Saturday-Sunday