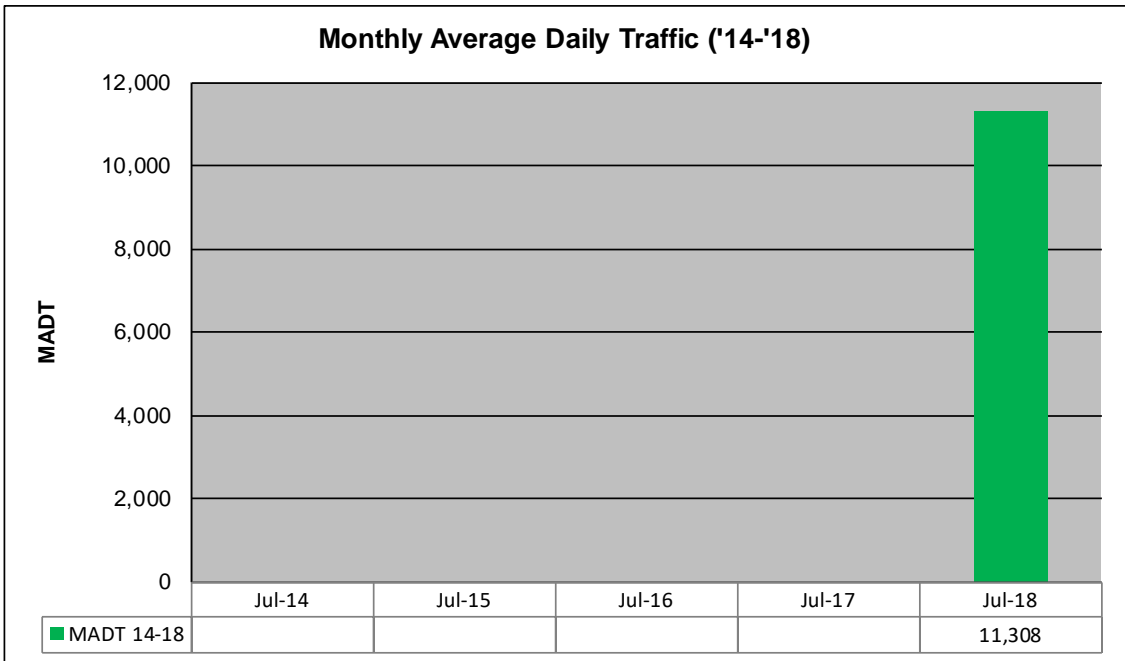
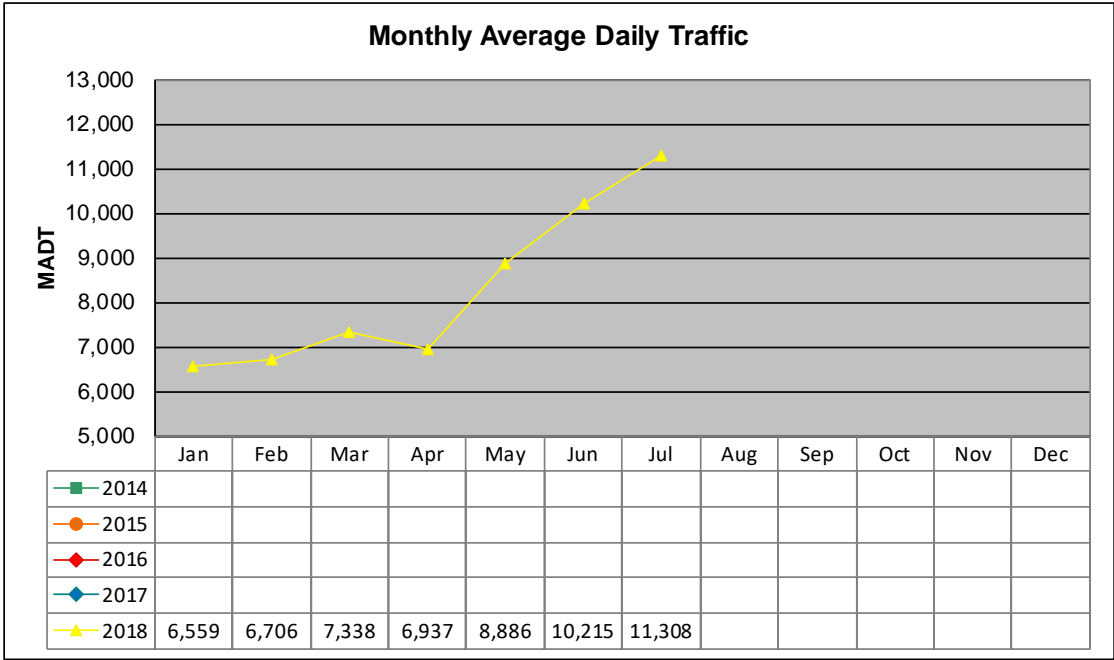


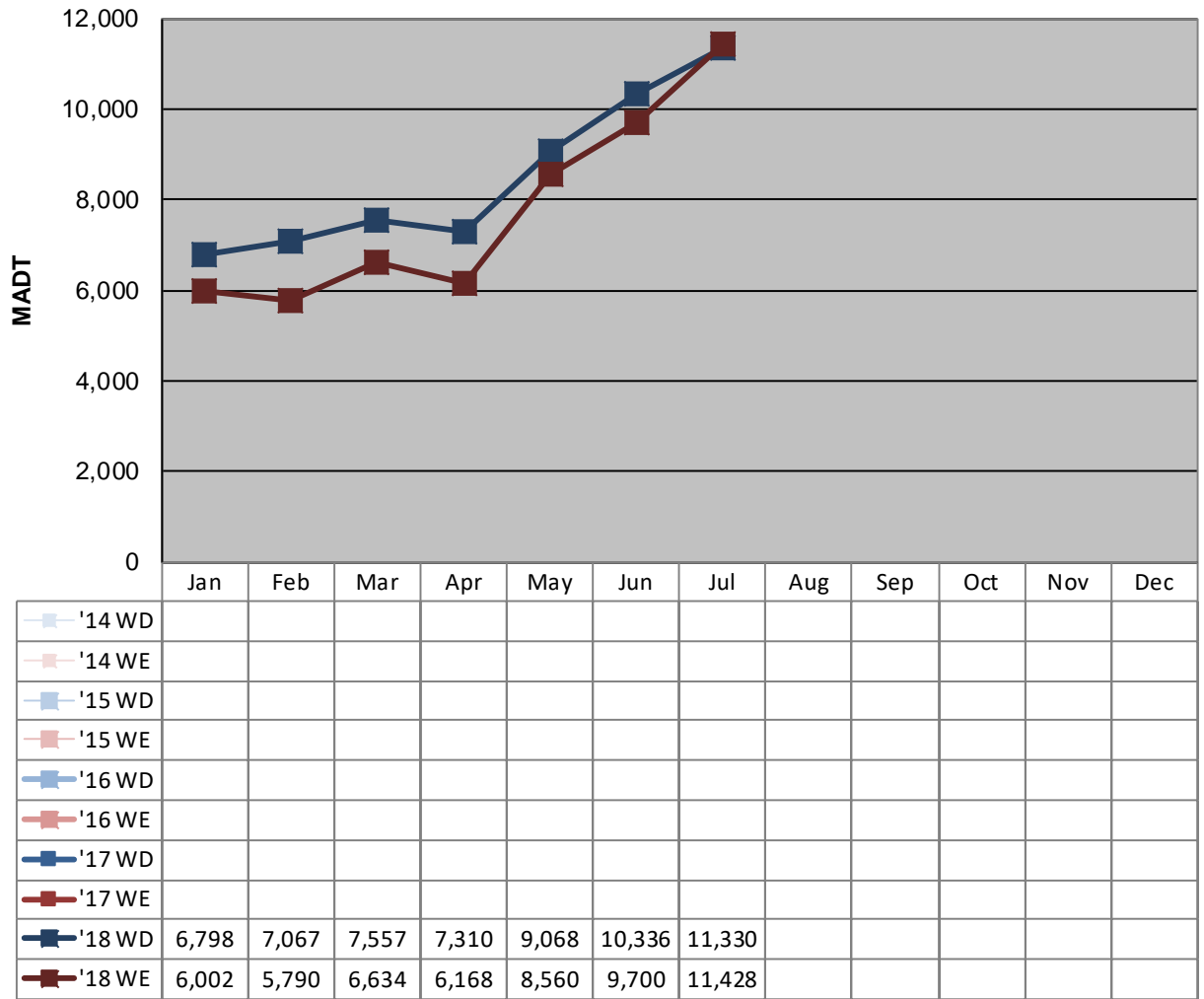
MONTHLY REPORT, STATION NO. 30 (WIM)

JULY 2018

| | | |
|--|---------------------------|-------------------------------------|
| Station Measurement: VOLUME/SPEED/CLASS/WEIGHT | | |
| Route: TH 61 | Route Direction: N/S | Lanes: 4 |
| County: Lake | Closest City: Two Harbors | |
| Functional Class: Rural Principal Arterial - Other | | |
| Location: SW OF CSAH25, SW OF TWO HARBORS | | |
| Ref Post: 018+00.140 | True Mile: 17.487 | Sequence No. 6757 |
| Volume: 350,547 | | MADT: 11,308 |
| Weekday (M-F) MADT: 11,330 | | Weekend (Sa-Su) MADT: 11,428 |



Weekday (WD)/Weekend (WE) Monthly Average Daily Traffic



Note: 'Weekday' defined as Monday-Friday, 'Weekend' defined as Saturday-Sunday

Weekday/Weekend Monthly Average Daily Traffic ('14-'18)

