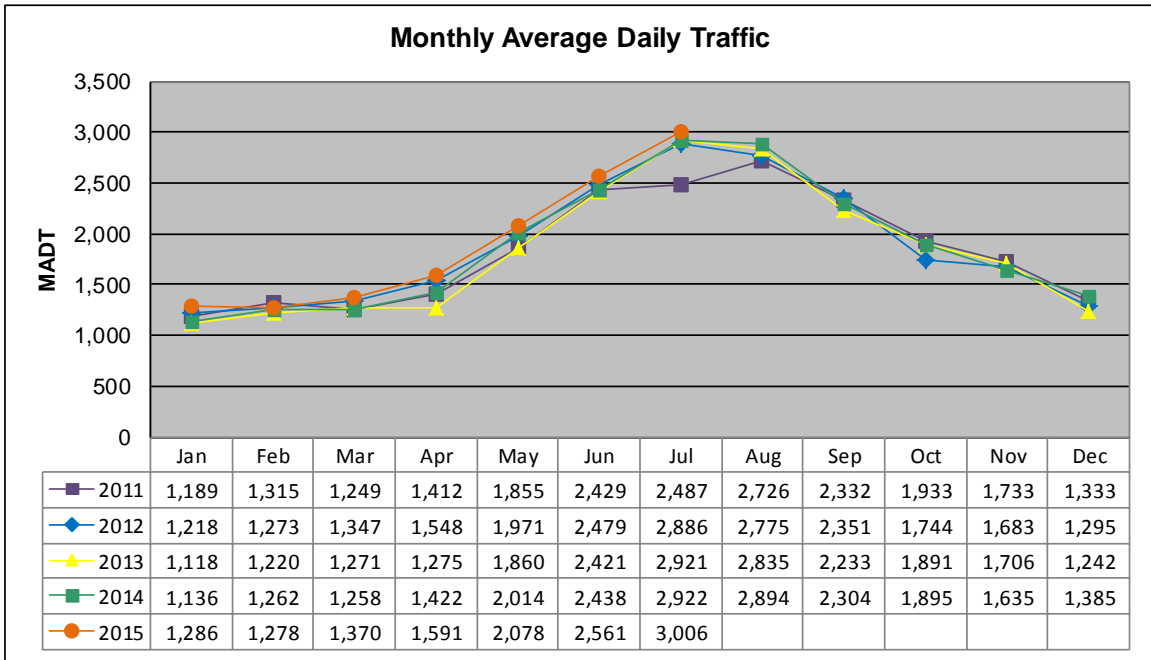


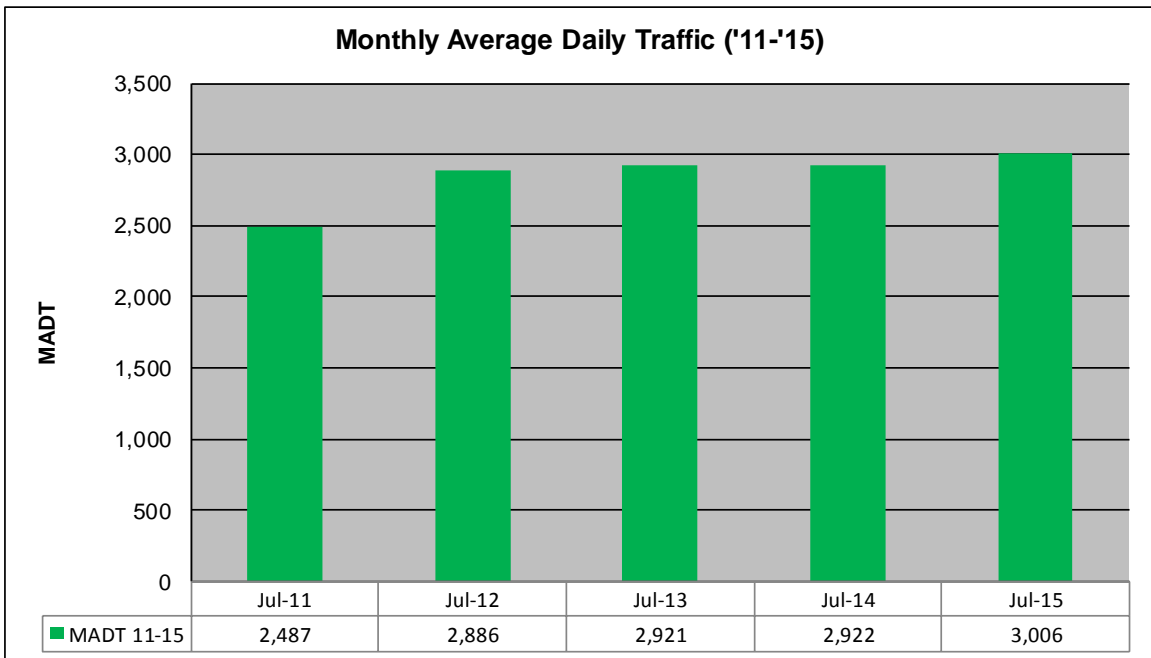
MONTHLY REPORT, STATION NO. 220 (ATR)

JULY 2015

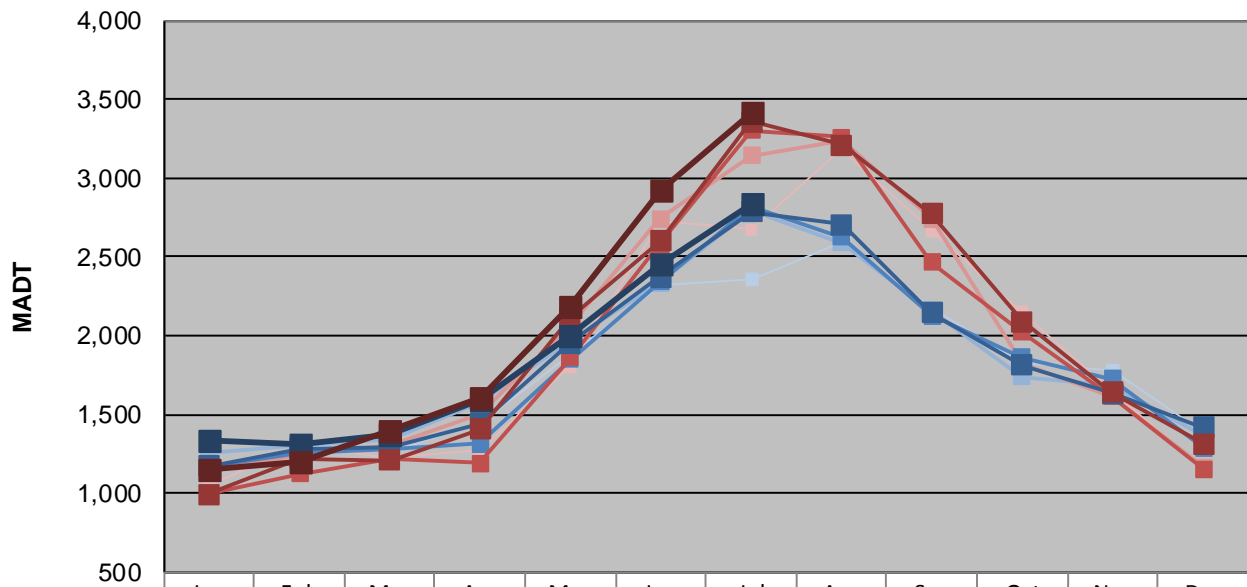
Station Measurement: VOLUME/SPEED/CLASS		
Route: TH 71	Route Direction: N/S	Lanes: 2
County: Hubbard	Closest City: Park Rapids	
Functional Class: Rural Principal Arterial - Other		
Location: S OF CR89, N OF PARK RAPIDS		
Ref Post: 275+00.062	True Mile: 275.098	Sequence No. 6727
Volume: 93,175		MADT: 3,006
Weekday (M-F) MADT: 2,834		Weekend (Sa-Su) MADT: 3,416



Note: Decrease in traffic July 2011 due to construction on CR 34 & CR 113



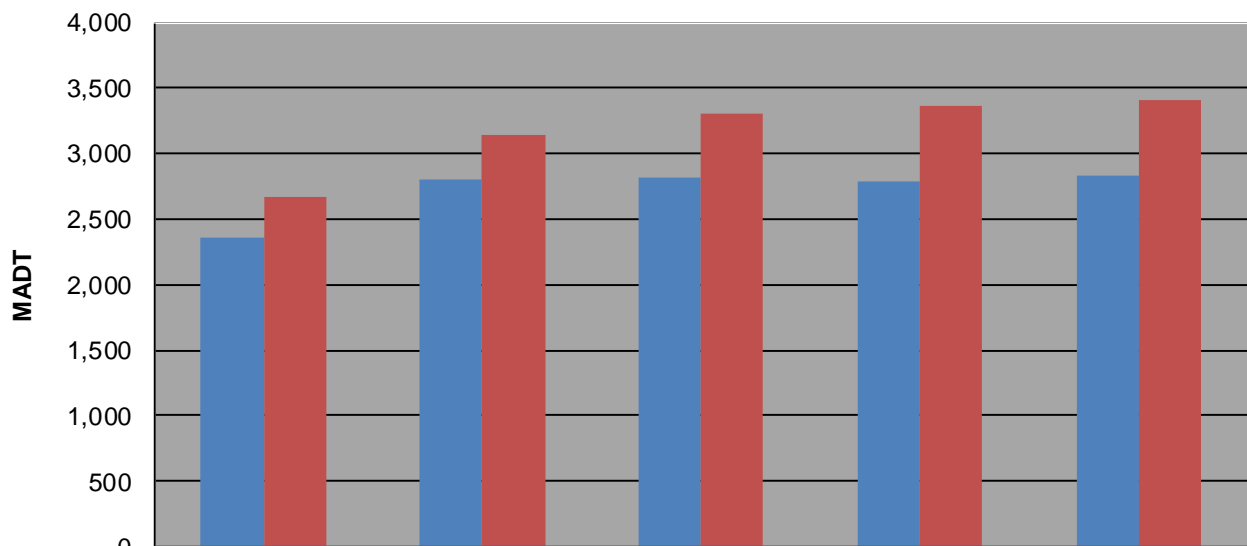
Weekday (WD)/Weekend (WE) Monthly Average Daily Traffic



	Jan	Feb	Mar	Apr	May	Jun	Jul	Aug	Sep	Oct	Nov	Dec
'11 WD	1,248	1,310	1,258	1,448	1,880	2,320	2,356	2,596	2,170	1,826	1,776	1,386
'11 WE	1,048	1,302	1,220	1,276	1,804	2,726	2,674	3,182	2,668	2,150	1,648	1,154
'12 WD	1,258	1,298	1,346	1,576	1,970	2,338	2,798	2,590	2,156	1,736	1,686	1,364
'12 WE	1,142	1,238	1,308	1,496	2,070	2,742	3,144	3,238	2,742	1,824	1,616	1,164
'13 WD	1,166	1,258	1,278	1,312	1,850	2,342	2,822	2,626	2,124	1,864	1,724	1,286
'13 WE	994	1,124	1,222	1,190	1,864	2,582	3,302	3,258	2,466	2,024	1,618	1,156
'14 WD	1,174	1,280	1,290	1,440	1,954	2,374	2,784	2,706	2,146	1,810	1,634	1,420
'14 WE	996	1,220	1,210	1,408	2,116	2,600	3,358	3,208	2,770	2,090	1,638	1,316
'15 WD	1,338	1,310	1,372	1,590	1,998	2,450	2,834					
'15 WE	1,148	1,198	1,396	1,600	2,186	2,920	3,416					

Note: 'Weekday' defined as Monday-Friday, 'Weekend' defined as Saturday-Sunday

Weekday/Weekend Monthly Average Daily Traffic ('11-'15)



	Jul-11	Jul-12	Jul-13	Jul-14	Jul-15
Weekday	2,356	2,798	2,822	2,784	2,834
Weekend	2,674	3,144	3,302	3,358	3,416