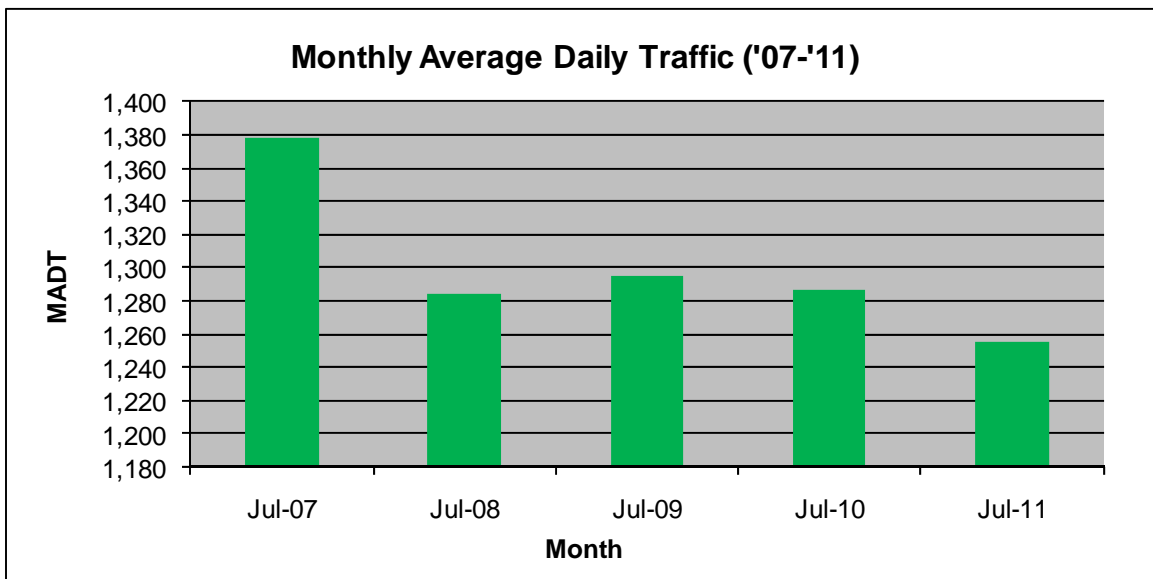
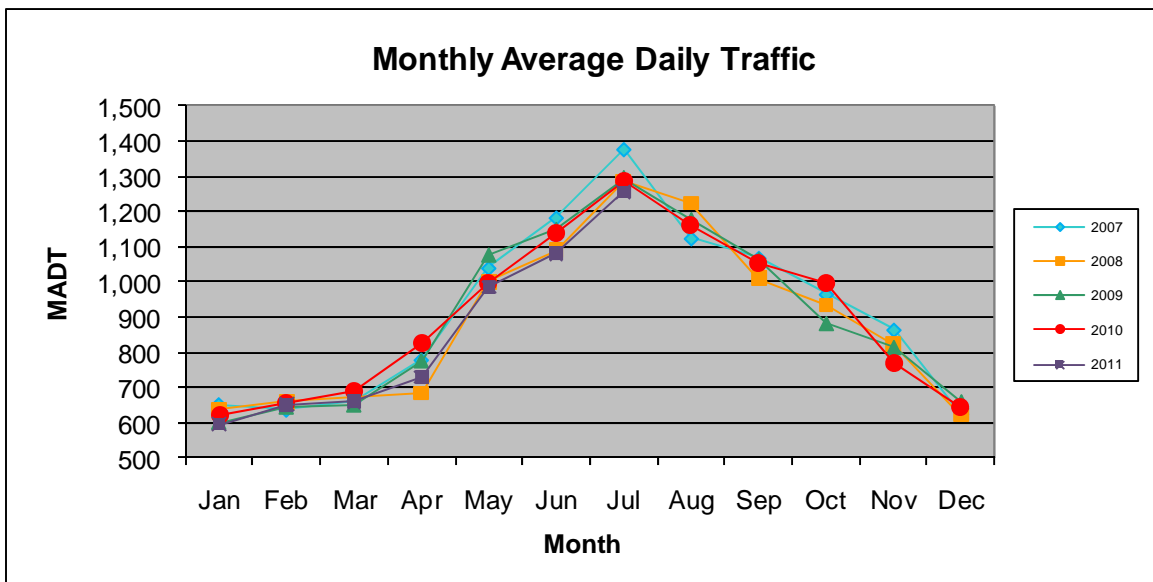
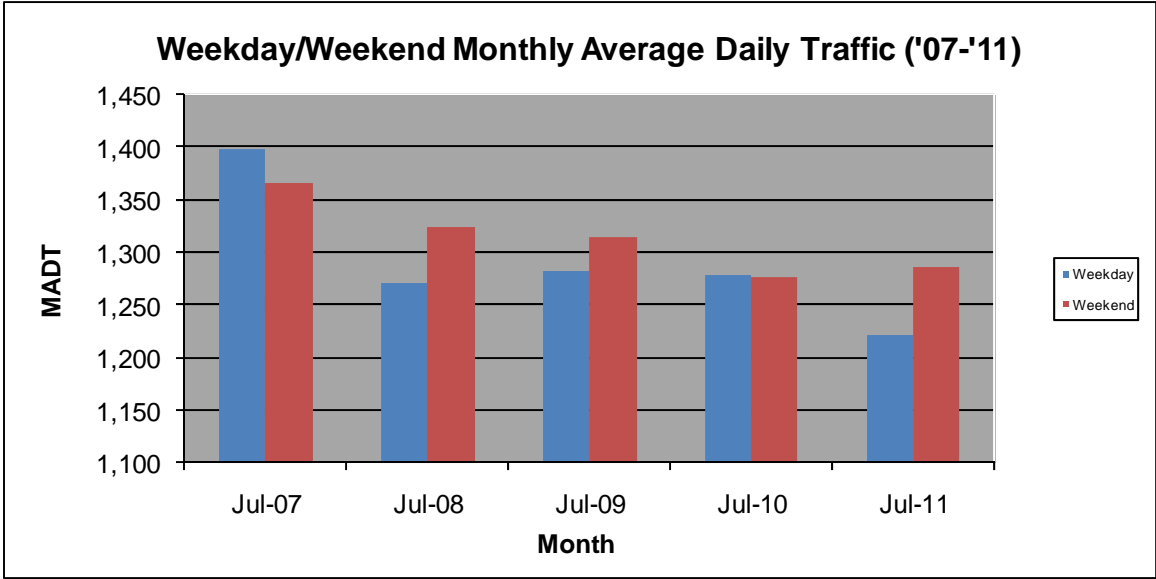


# MONTHLY REPORT, STATION NO. 55 (ATR)

## JULY 2011

Station Measurement: VOLUME		
Route: CSAH 1	Route Direction: E/W	Lanes: 2
County: Crow Wing	Closest City: Manhattan Beach	
Location: W OF CR134, W OF MANHATTAN BEACH		
Ref Post: 008+00.100	True Mile: 8.1	Sequence No. 9819
<b>Volume: 38,915</b>		<b>MADT: 1,255</b>
<b>Weekday MADT: 1,222</b>		<b>Weekend MADT: 1,286</b>





Note: 'Weekday' defined as Monday-Friday, 'Weekend' defined as Saturday-Sunday