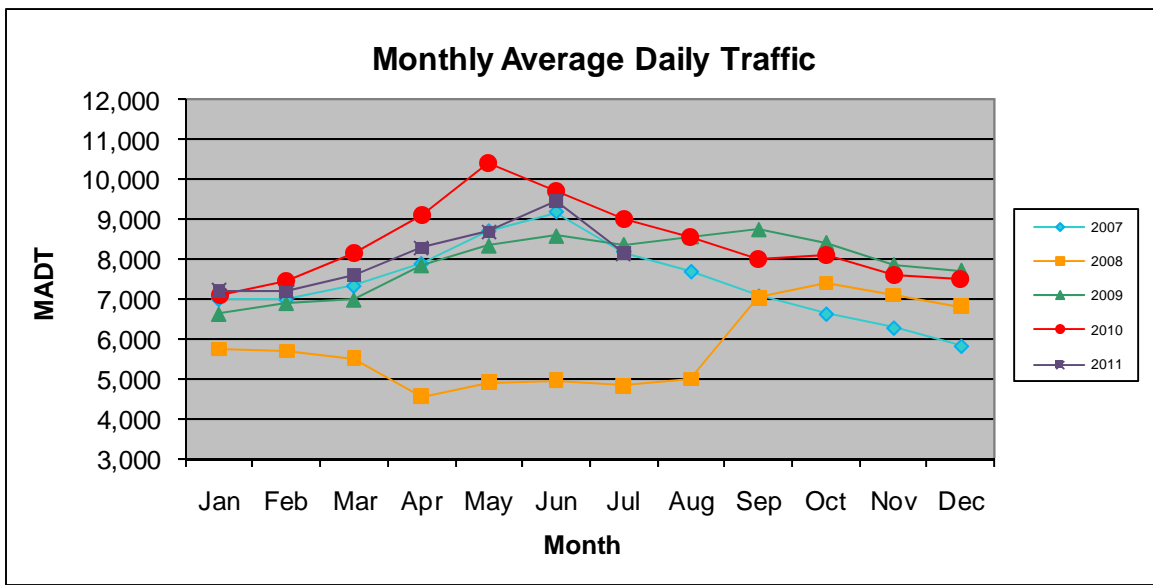


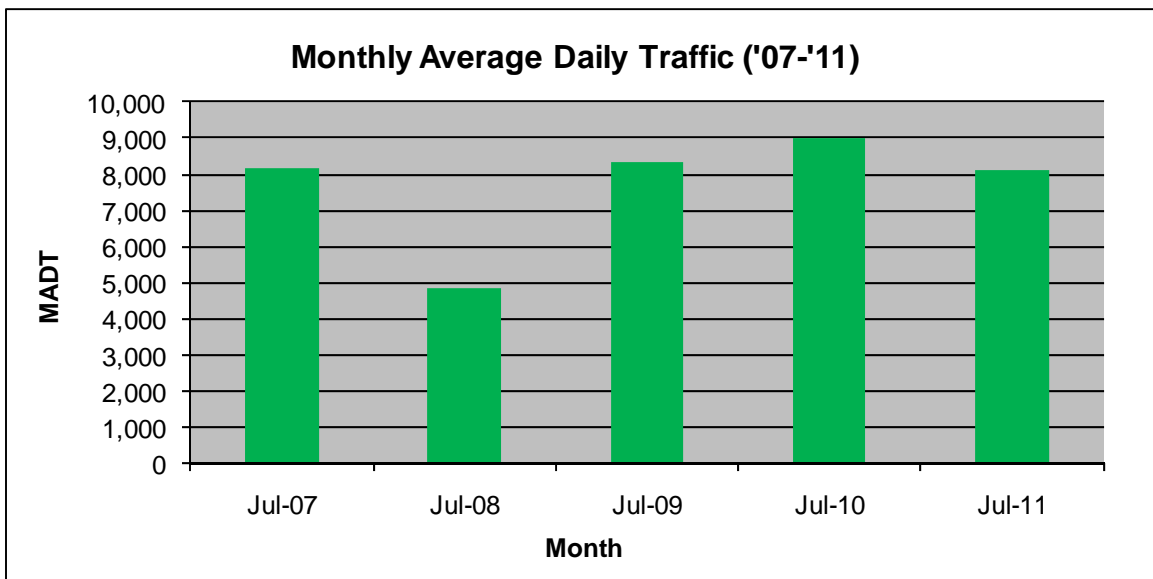
MONTHLY REPORT, STATION NO. 422 (ATR)

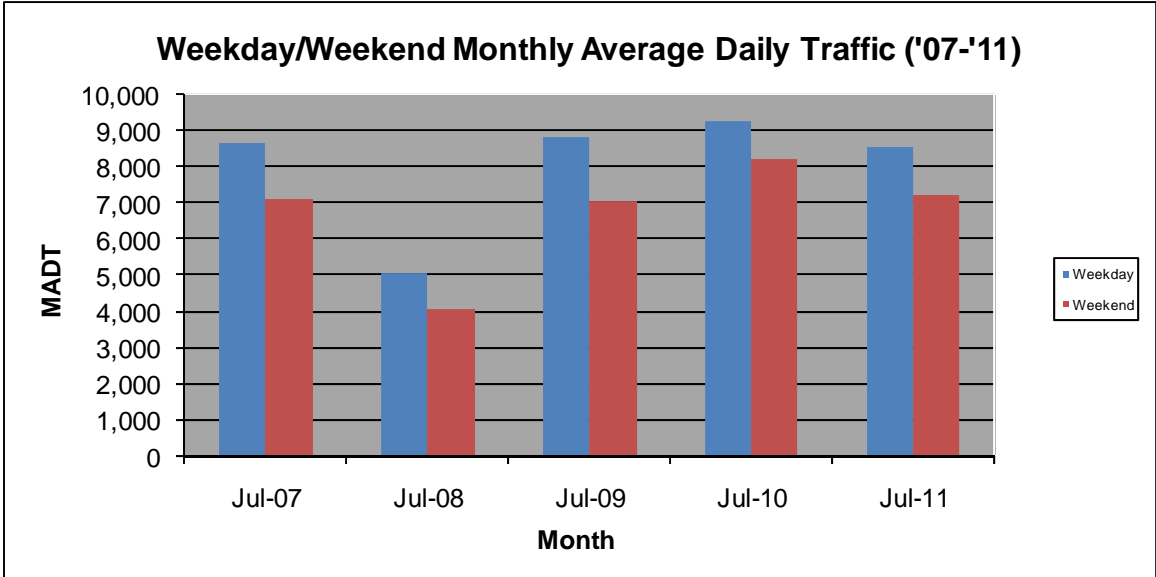
JULY 2011

Station Measurement: VOLUME		
Route: CSAH 14	Route Direction: E/W	Lanes: 2
County: Anoka		Closest City: Blaine
Location: .7 MI W OF CSAH17 (LEXINGTON AVE NE) IN BLAINE		
Ref Post: 010+00.100	True Mile: 10.1	Sequence No. 9893
Volume: 251,825		MADT: 8,123
Weekday MADT: 8,522		Weekend MADT: 7,216



Note: Decrease in traffic October 2007 to September 2008 due to construction on TH 65 & CSAH 14





Note: 'Weekday' defined as Monday-Friday, 'Weekend' defined as Saturday-Sunday