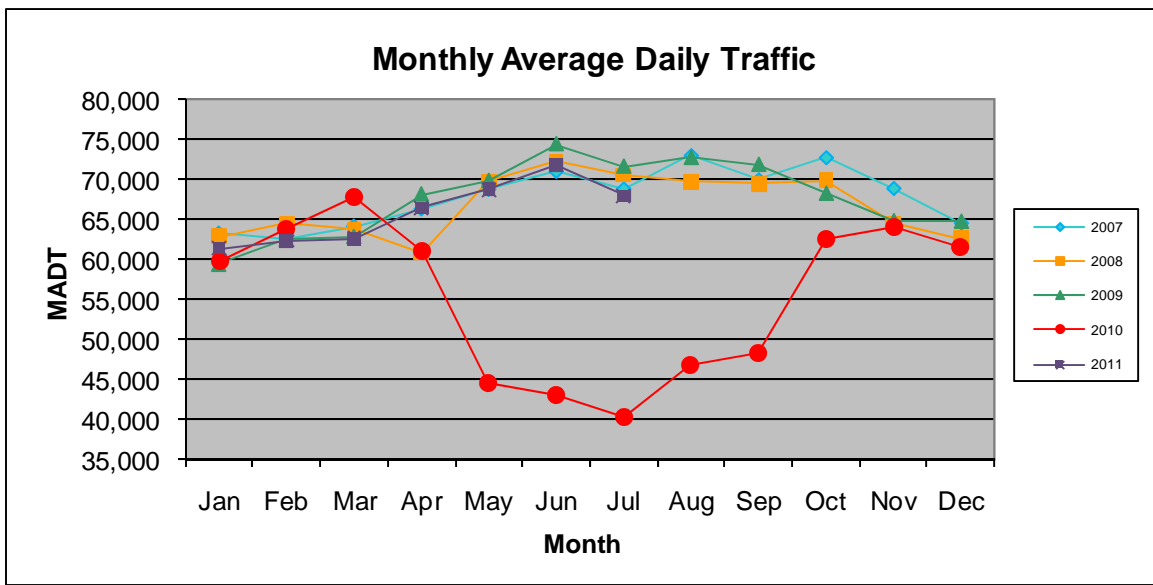
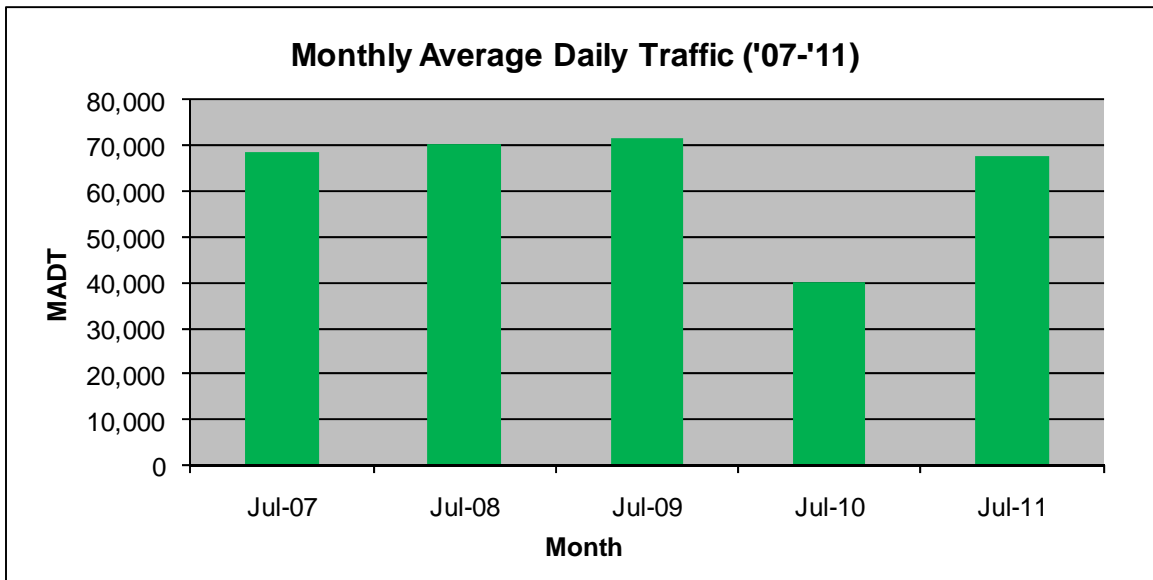


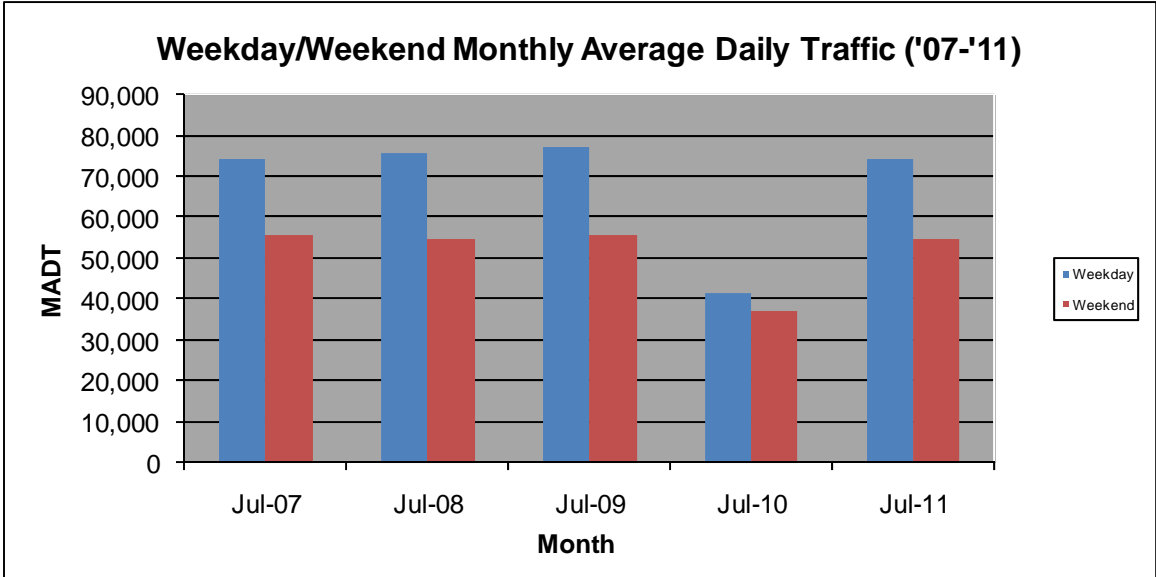
MONTHLY REPORT, STATION NO. 341 (ATR) JULY 2011

Station Measurement: VOLUME/SPEED/CLASS		
Route: I-694	Route Direction: N/S	Lanes: 4
County: Washington		Closest City: Oakdale
Location: S OF CSAH35 (50TH ST N) IN OAKDALE		
Ref Post: 053+00.290	True Mile: 53.237	Sequence No. 9858
Volume: 2,103,834		MADT: 67,866
Weekday MADT: 74,018		Weekend MADT: 54,632



Note: Decrease in traffic April 2008 due to construction on I-694 and I-35W... Decrease in traffic April to October 2010 due to construction on I-694





Note: 'Weekday' defined as Monday-Friday, 'Weekend' defined as Saturday-Sunday