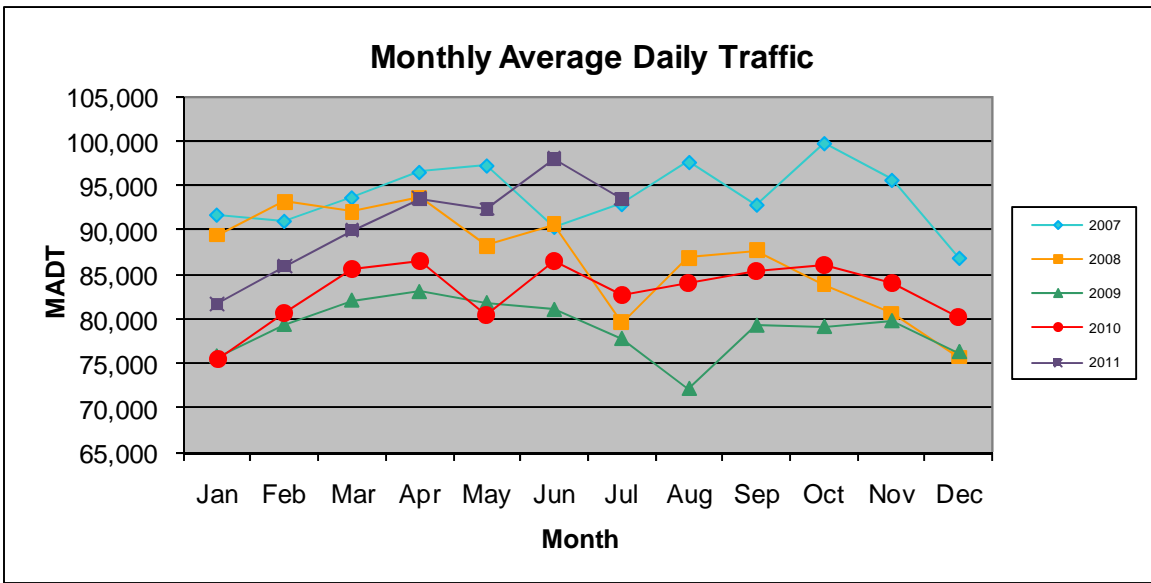


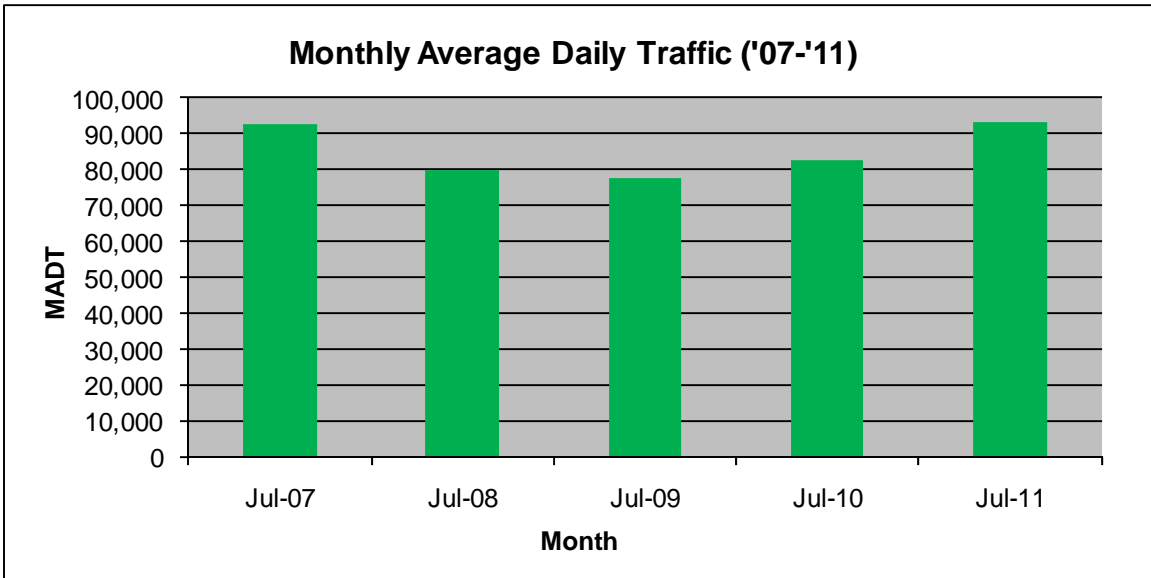
MONTHLY REPORT, STATION NO. 309 (ATR)

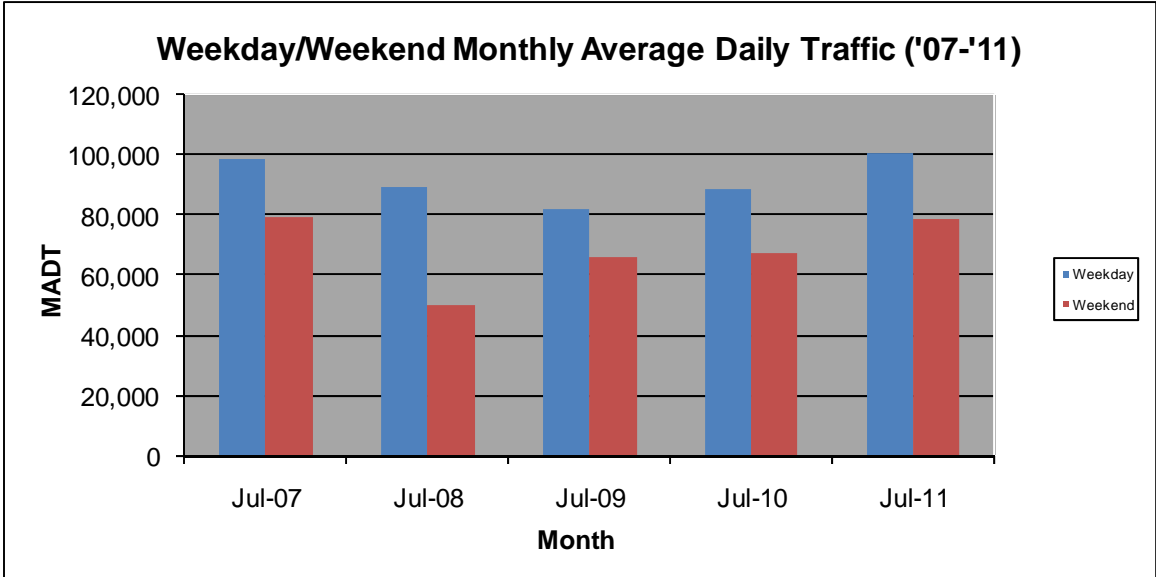
JULY 2011

| | | |
|---|----------------------|-----------------------------|
| Station Measurement: VOLUME | | |
| Route: TH 65 | Route Direction: N/S | Lanes: 6 |
| County: Hennepin | | Closest City: Minneapolis |
| Location: S OF CSAH 5 (E FRANKLIN AVE) IN MINNEAPOLIS | | |
| Ref Post: 000+00.480 | True Mile: 0.48 | Sequence No. 9838 |
| Volume: 2,898,196 | | MADT: 93,490 |
| Weekday MADT: 100,430 | | Weekend MADT: 78,590 |



Note: Decrease in traffic 2007-2009 due to I-35W bridge collapse and construction on TH 62... Although traffic increased from 2009 to 2010, volumes were lower than expected due to construction on I-35W and TH 62





Note: 'Weekday' defined as Monday-Friday, 'Weekend' defined as Saturday-Sunday