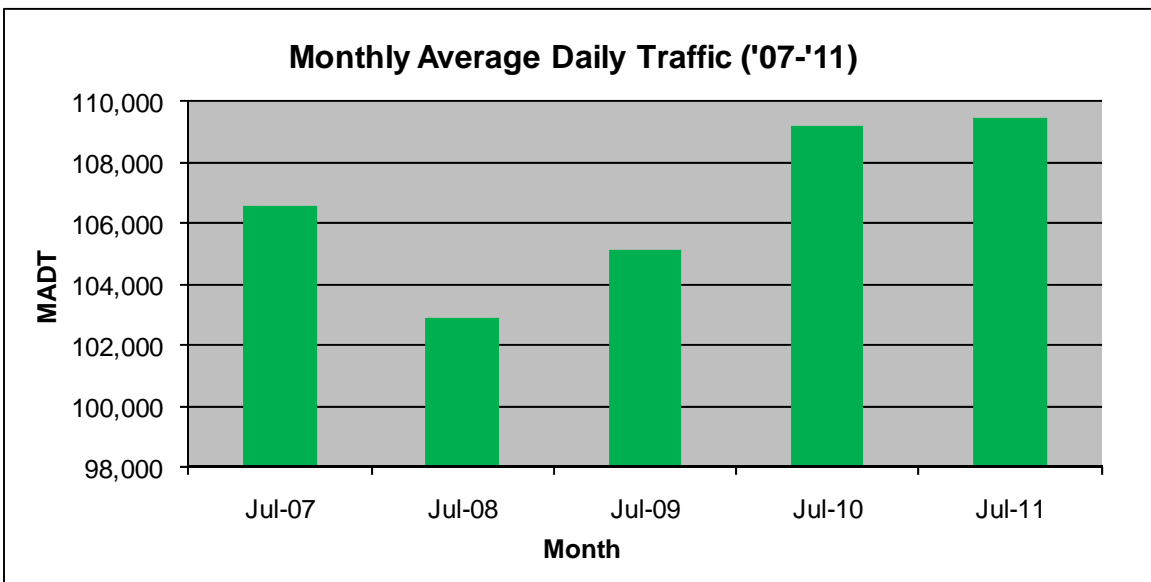
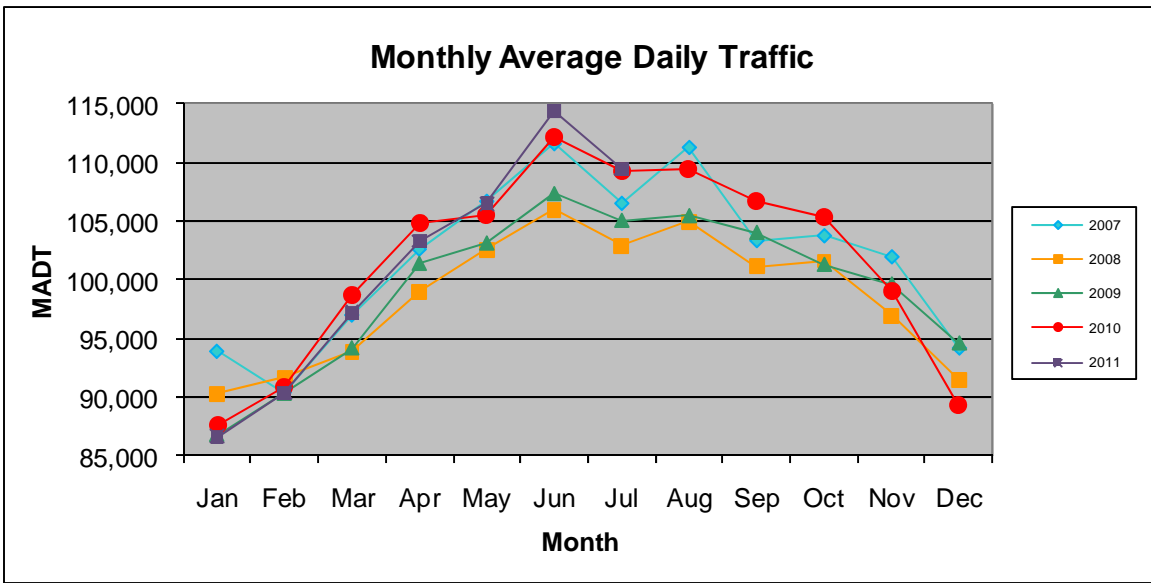
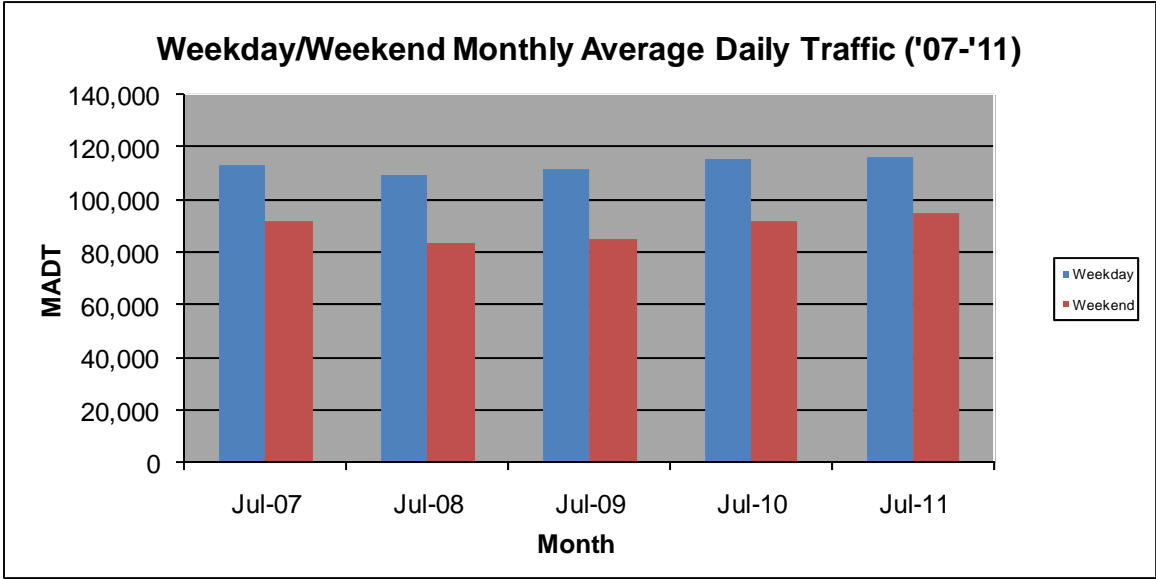


# MONTHLY REPORT, STATION NO. 305 (ATR)

## JULY 2011

Station Measurement: VOLUME		
Route: I-35	Route Direction: N/S	Lanes: 6
County: Dakota		Closest City: Burnsville
Location: S OF MSAS101 (CRYSTAL LAKE RD W) IN BURNSVILLE		
Ref Post: 087+00.070	True Mile: 87.071	Sequence No. 6786
<b>Volume: 3,392,967</b>		<b>MADT: 109,451</b>
<b>Weekday MADT: 115,826</b>		<b>Weekend MADT: 95,216</b>





Note: 'Weekday' defined as Monday-Friday, 'Weekend' defined as Saturday-Sunday