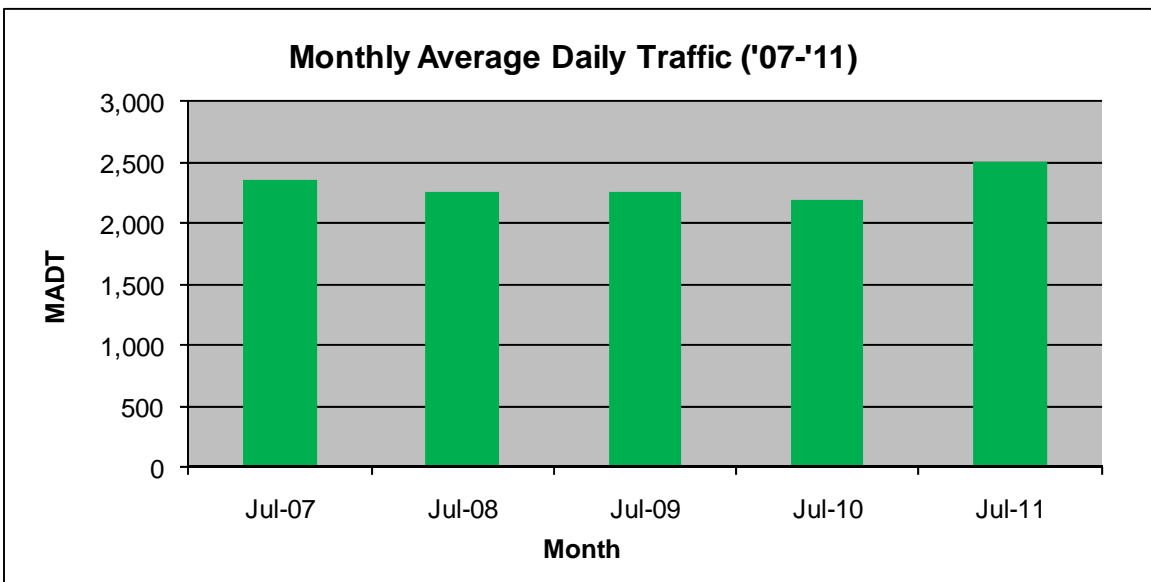
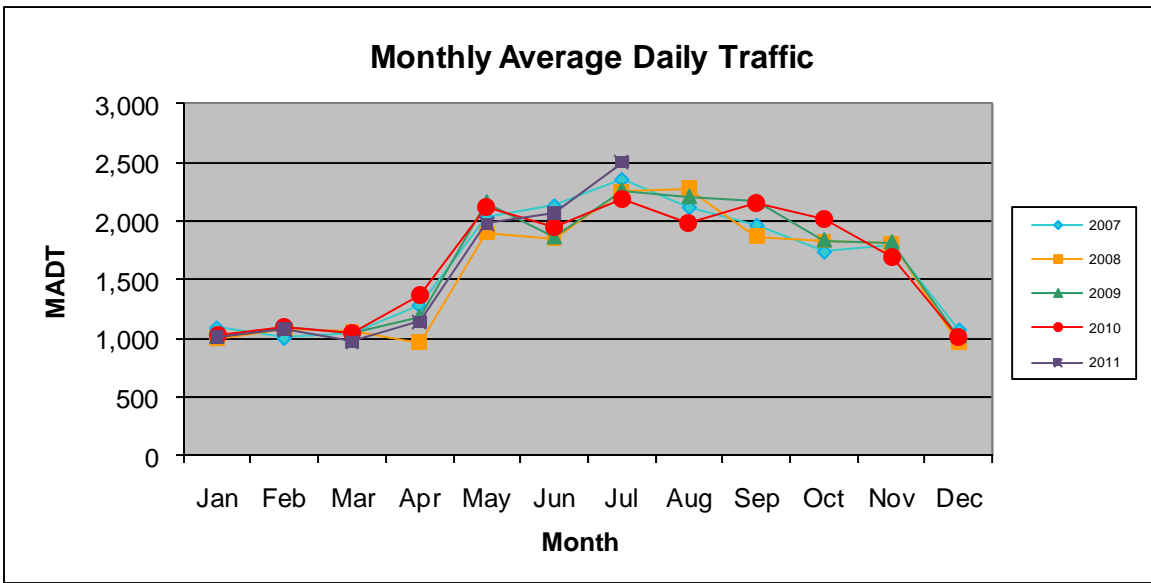
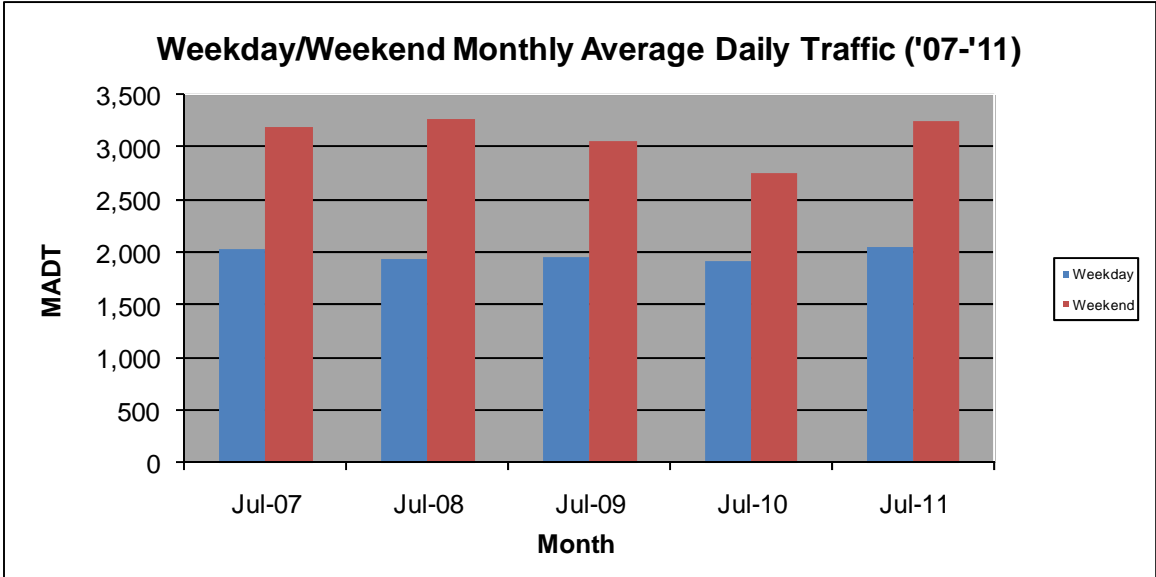


MONTHLY REPORT, STATION NO. 222 (ATR)

JULY 2011

Station Measurement: VOLUME/SPEED		
Route: TH 65	Route Direction: N/S	Lanes: 2
County: Aitkin	Closest City: McGrath	
Location: .6 MI N OF CSAH2, N OF MCGRATH		
Ref Post: 097+00.725	True Mile: 100.432	Sequence No. 6767
Volume: 77,585		MADT: 2,503
Weekday MADT: 2,054		Weekend MADT: 3,248





Note: 'Weekday' defined as Monday-Friday, 'Weekend' defined as Saturday-Sunday