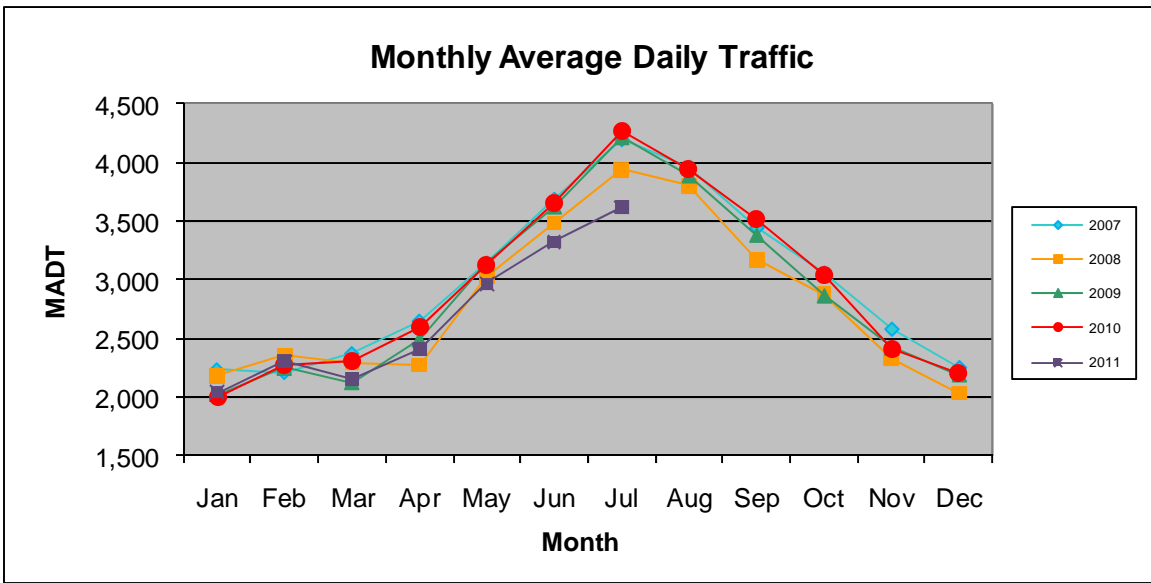


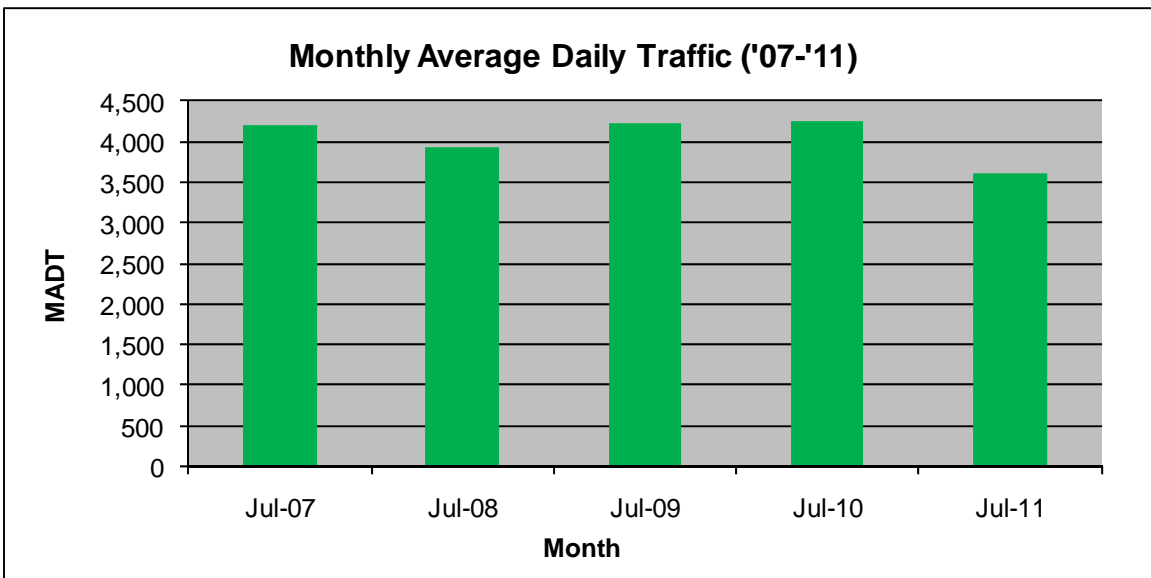
# MONTHLY REPORT, STATION NO. 221 (ATR)

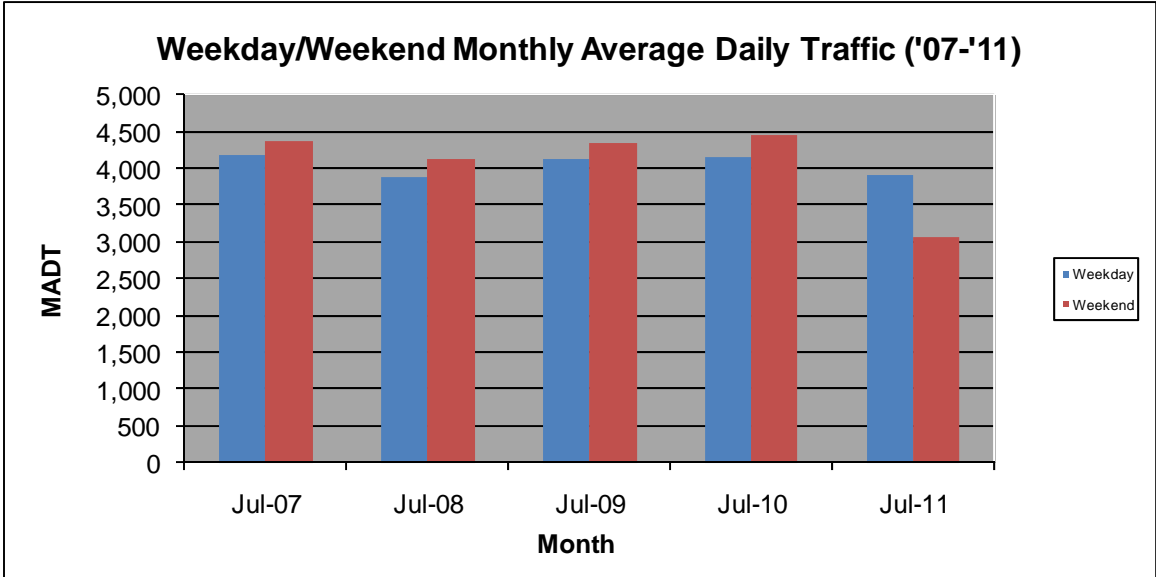
## JULY 2011

Station Measurement: VOLUME/SPEED/CLASS		
Route: TH 34	Route Direction: N/S	Lanes: 2
County: Hubbard	Closest City: Nevis	
Location: 1.5 NE OF CSAH2 (BUNYAN TRAILS RD), NE OF NEVIS		
Ref Post: 087+00.730	True Mile: 88.713	Sequence No. 6728
<b>Volume: 112,253</b>		<b>MADT: 3,621</b>
<b>Weekday MADT: 3,908</b>		<b>Weekend MADT: 3,050</b>



Note: Decrease in traffic July 2011 due to construction on TH 34





Note: 'Weekday' defined as Monday-Friday, 'Weekend' defined as Saturday-Sunday