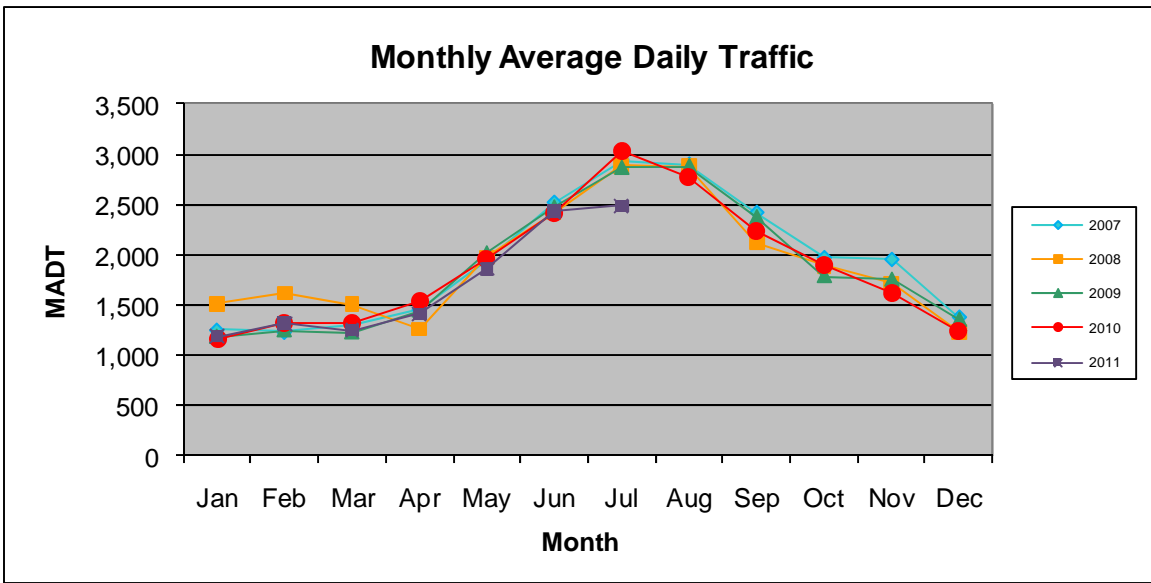


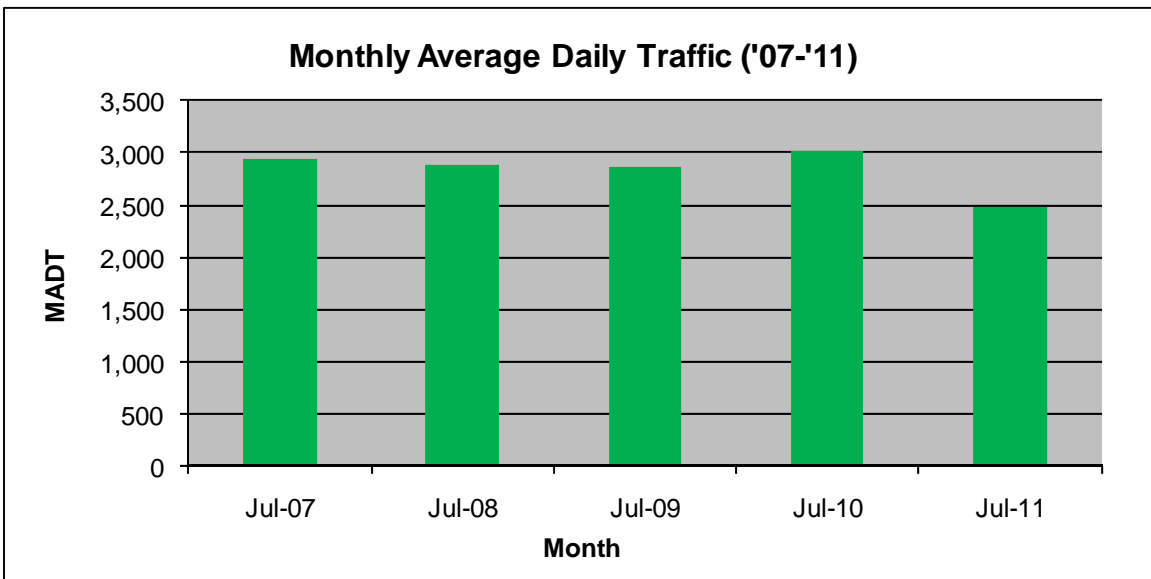
MONTHLY REPORT, STATION NO. 220 (ATR)

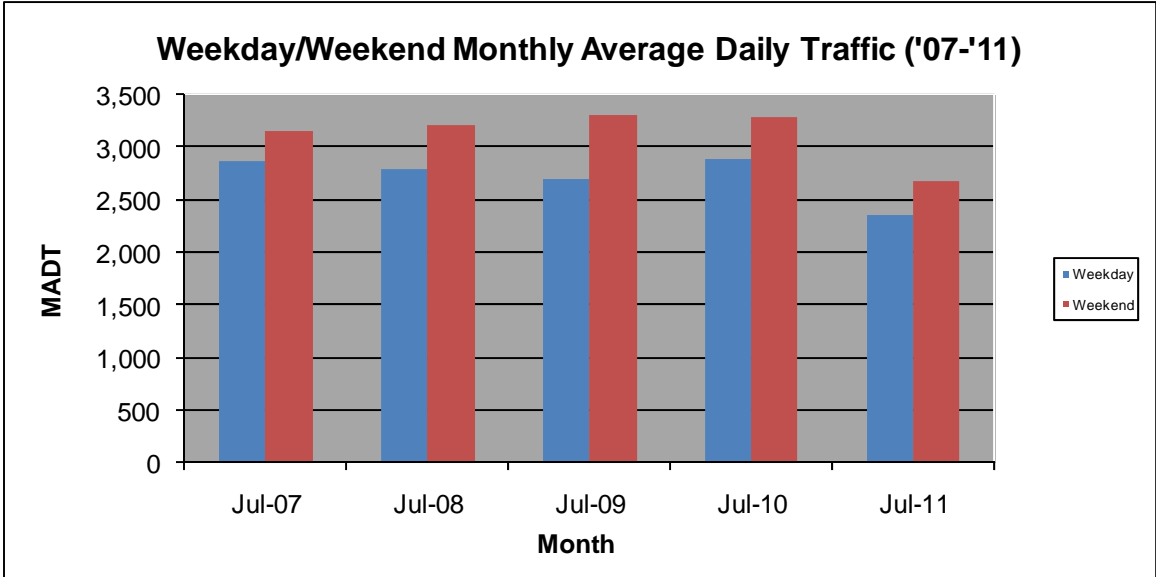
JULY 2011

Station Measurement: VOLUME/SPEED/CLASS		
Route: TH 71	Route Direction: N/S	Lanes: 2
County: Hubbard	Closest City: Park Rapids	
Location: S OF CR89, N OF PARK RAPIDS		
Ref Post: 275+00.062	True Mile: 275.098	Sequence No. 6727
Volume: 77,091		MADT: 2,487
Weekday MADT: 2,356		Weekend MADT: 2,674



Note: Decrease in traffic July 2011 due to construction on CR 34 & CR 113





Note: 'Weekday' defined as Monday-Friday, 'Weekend' defined as Saturday-Sunday