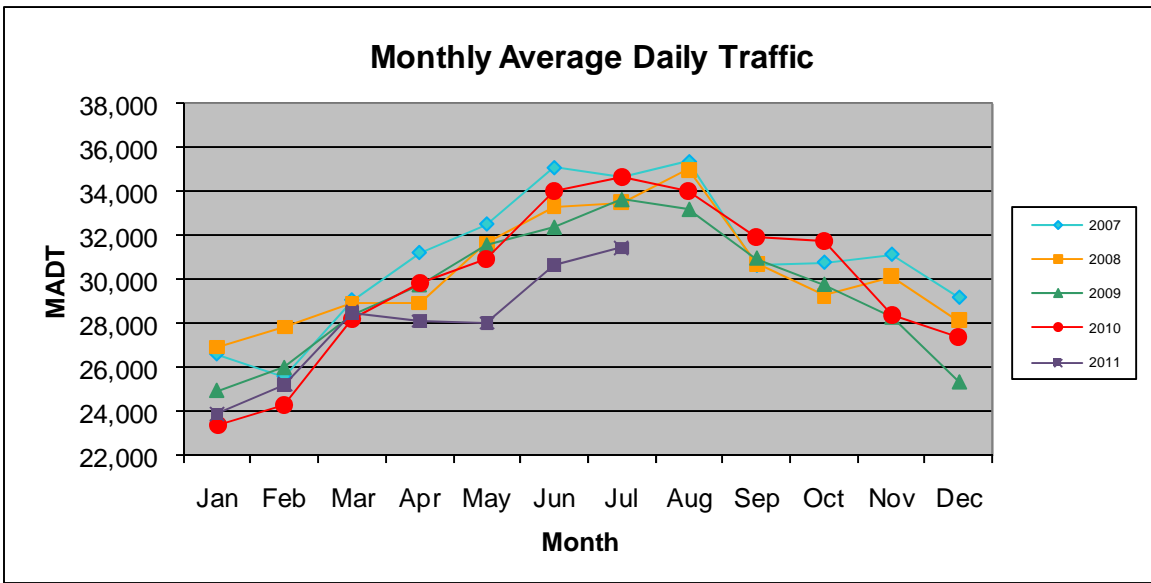


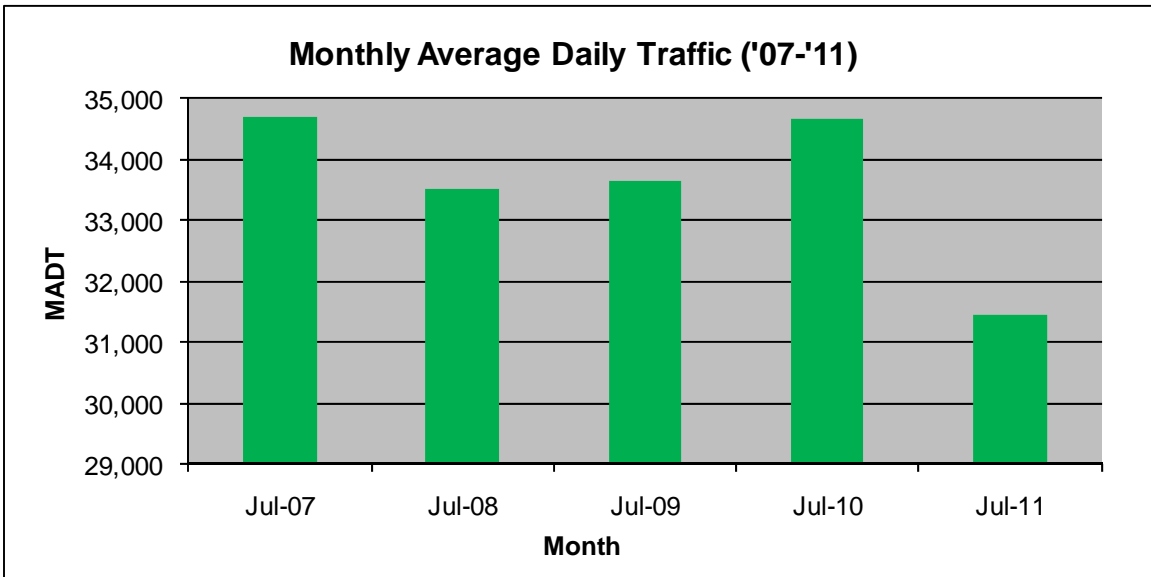
# MONTHLY REPORT, STATION NO. 208 (ATR)

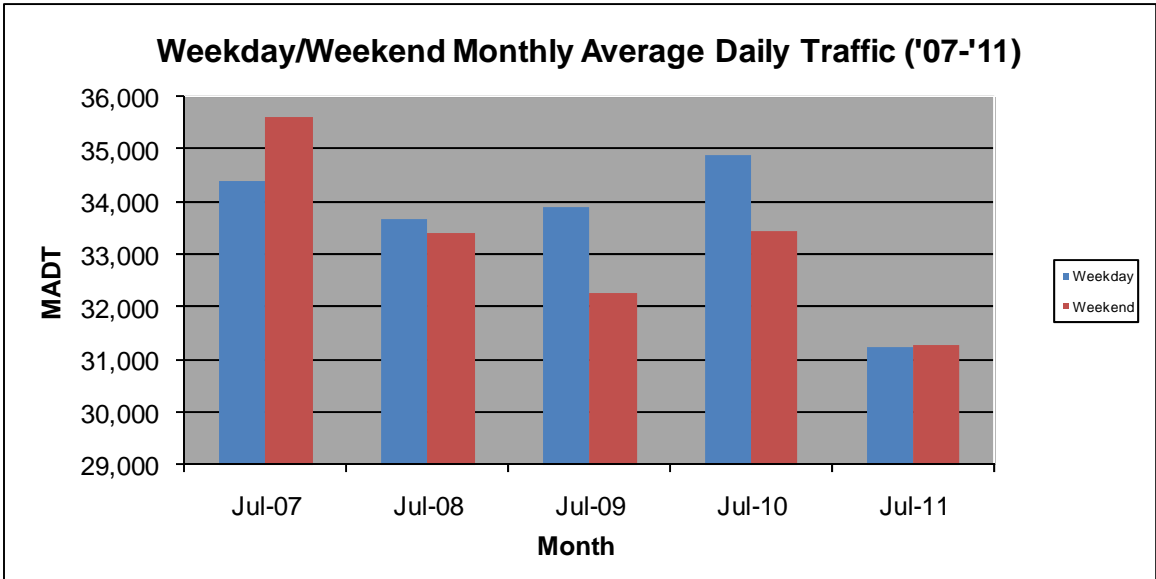
## JULY 2011

Station Measurement: VOLUME/SPEED/CLASS		
Route: I-35	Route Direction: N/S	Lanes: 4
County: Steele	Closest City: Owatonna	
Location: .6 MI N OF CSAH9, N OF OWATONNA		
Ref Post: 046+00.100	True Mile: 45.919	Sequence No. 9832
<b>Volume: 974,977</b>		<b>MADT: 31,451</b>
<b>Weekday MADT: 31,250</b>		<b>Weekend MADT: 31,278</b>



Note: Decrease in traffic May 2011 to date due to construction on I-35





Note: 'Weekday' defined as Monday-Friday, 'Weekend' defined as Saturday-Sunday