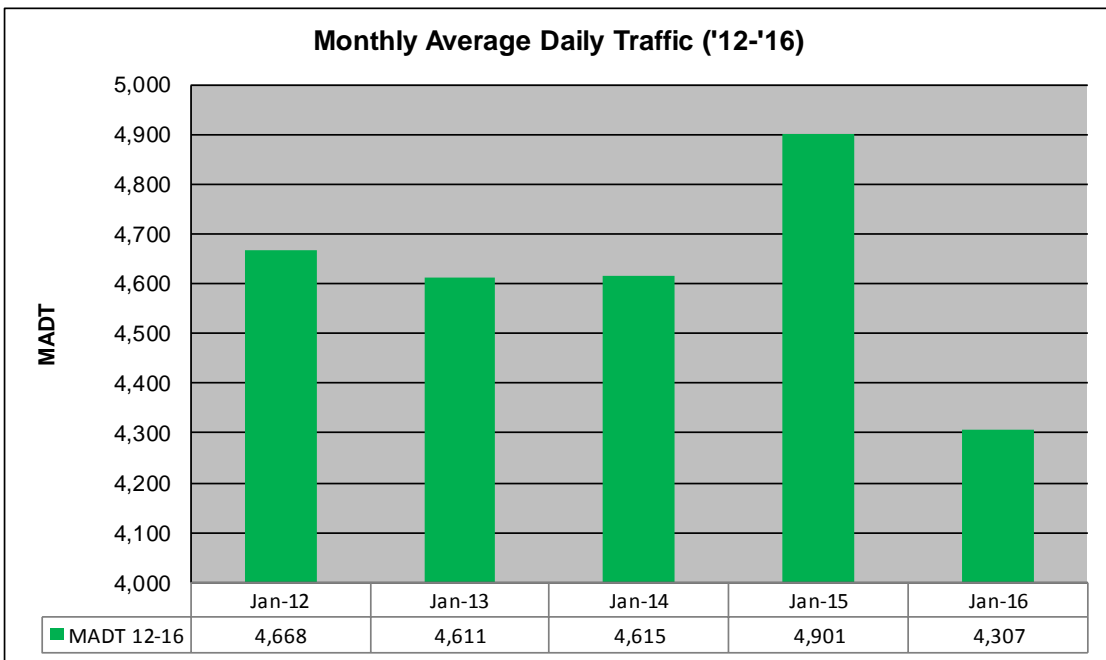
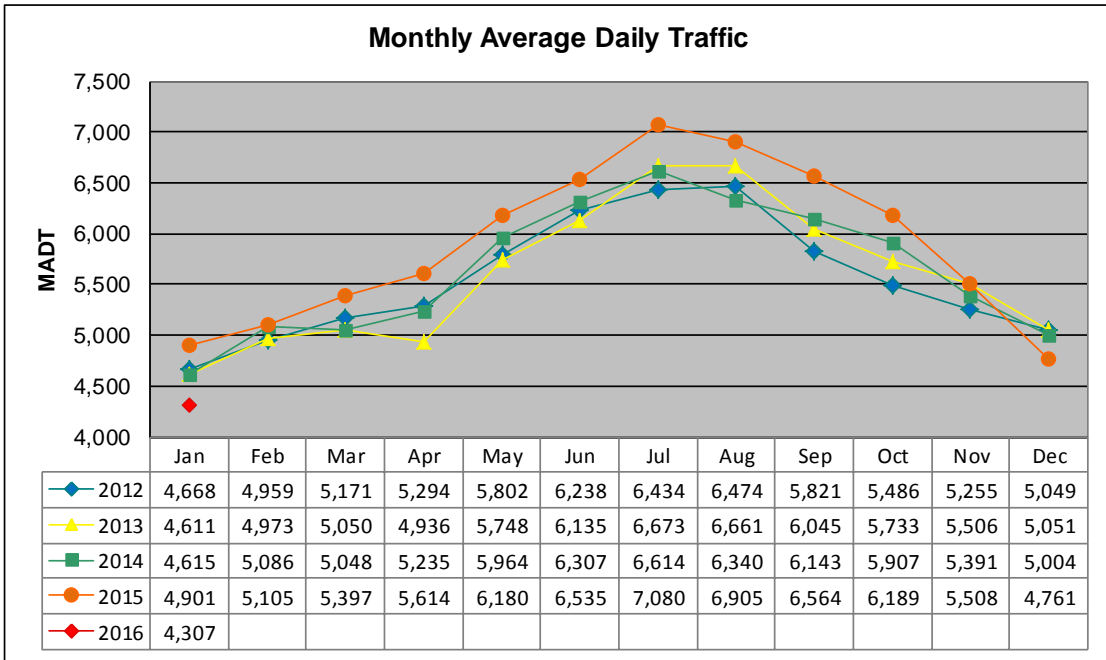


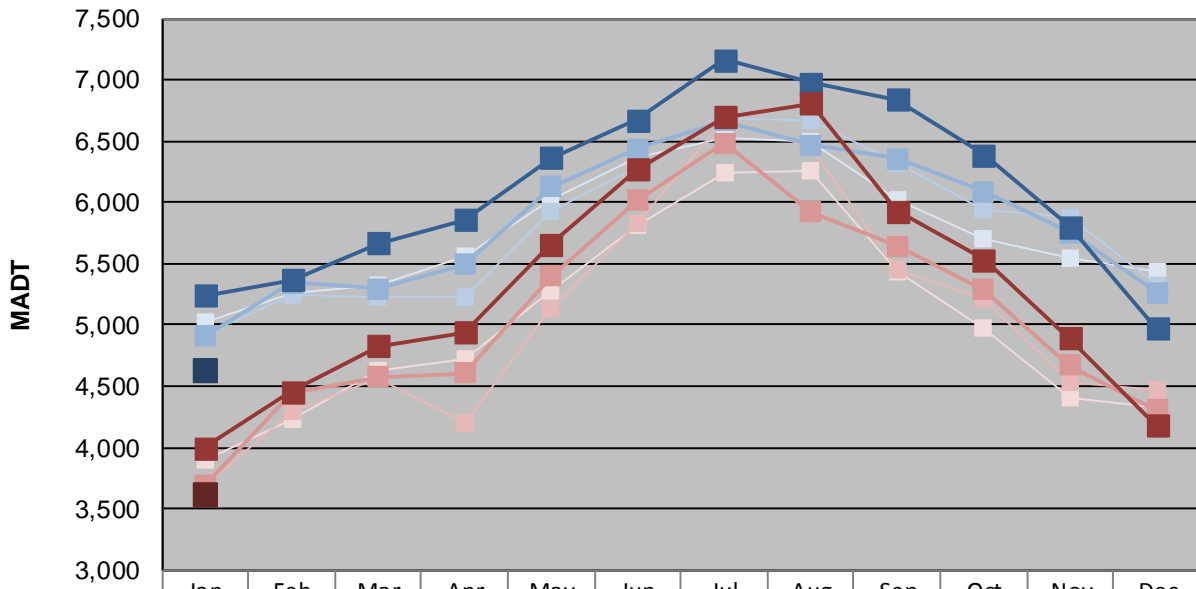
MONTHLY REPORT, STATION NO. 35 (WIM)

JANUARY 2016

Station Measurement: VOLUME/SPEED/CLASS/WEIGHT		
Route: TH 2	Route Direction: E/W	Lanes: 4
County: Clearwater	Closest City: Bagley	
Functional Class: Rural Principal Arterial - Other		
Location: .5 MI W OF CSAH30, E OF BAGLEY		
Ref Post: 091+00.800	True Mile: 91.666	Sequence No. 1066
Volume: 133,509		MADT: 4,307
Weekday (M-F) MADT: 4,622		Weekend (Sa-Su) MADT: 3,616



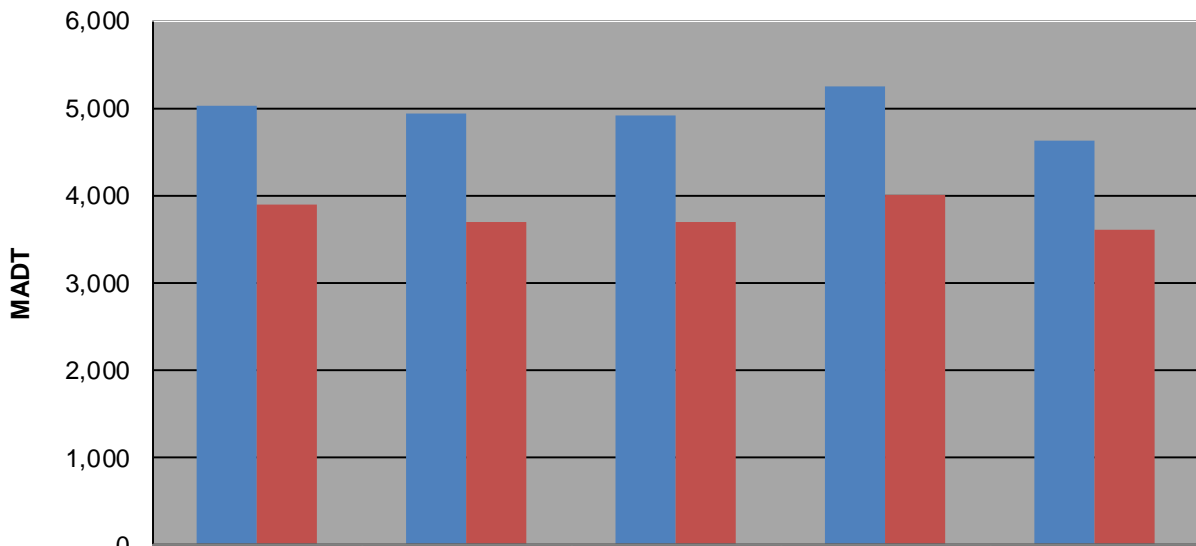
Weekday (WD)/Weekend (WE) Monthly Average Daily Traffic



	Jan	Feb	Mar	Apr	May	Jun	Jul	Aug	Sep	Oct	Nov	Dec
'12 WD	5,020	5,258	5,330	5,566	6,026	6,362	6,522	6,498	6,016	5,702	5,548	5,430
'12 WE	3,894	4,234	4,632	4,728	5,272	5,808	6,236	6,266	5,434	4,970	4,404	4,320
'13 WD	4,934	5,246	5,230	5,232	5,928	6,286	6,692	6,668	6,320	5,934	5,874	5,320
'13 WE	3,698	4,292	4,560	4,196	5,132	5,836	6,686	6,442	5,448	5,220	4,526	4,476
'14 WD	4,912	5,346	5,298	5,494	6,128	6,440	6,668	6,470	6,354	6,088	5,752	5,264
'14 WE	3,692	4,440	4,580	4,606	5,400	6,018	6,486	5,918	5,644	5,292	4,668	4,310
'15 WD	5,238	5,366	5,668	5,862	6,362	6,674	7,164	6,974	6,840	6,388	5,802	4,970
'15 WE	3,996	4,456	4,832	4,938	5,664	6,272	6,698	6,810	5,926	5,532	4,894	4,178
'16 WD	4,622											
'16 WE	3,616											

Note: 'Weekday' defined as Monday-Friday, 'Weekend' defined as Saturday-Sunday

Weekday/Weekend Monthly Average Daily Traffic ('12-'16)



	Jan-12	Jan-13	Jan-14	Jan-15	Jan-16
Weekday	5,020	4,934	4,912	5,238	4,622
Weekend	3,894	3,698	3,692	3,996	3,616