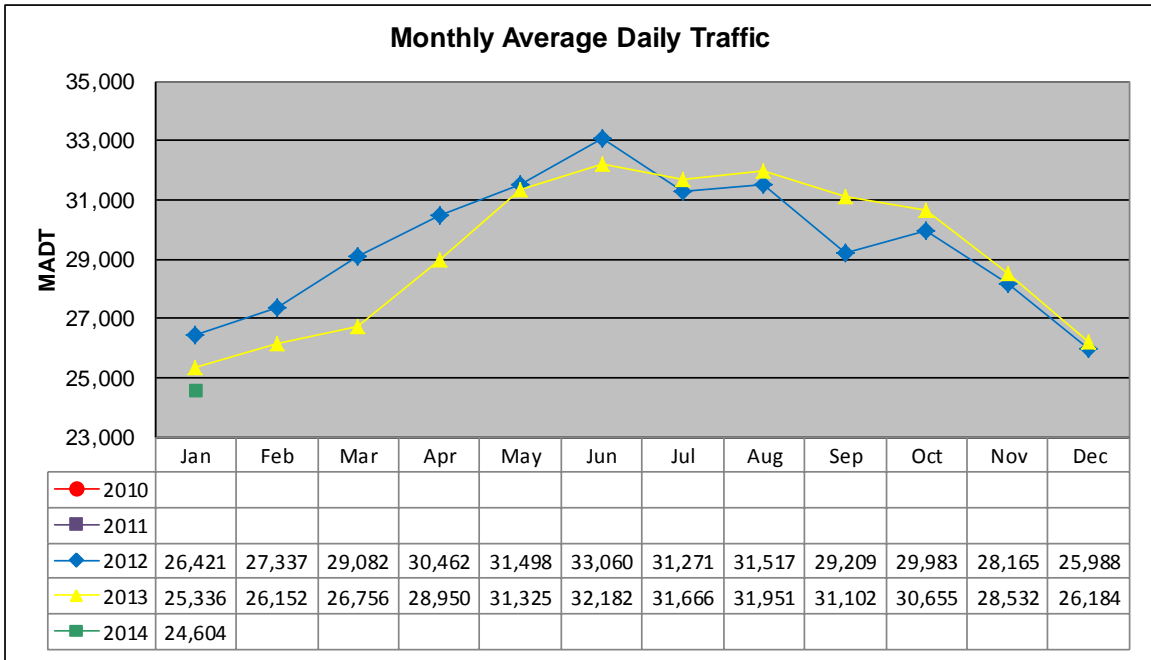


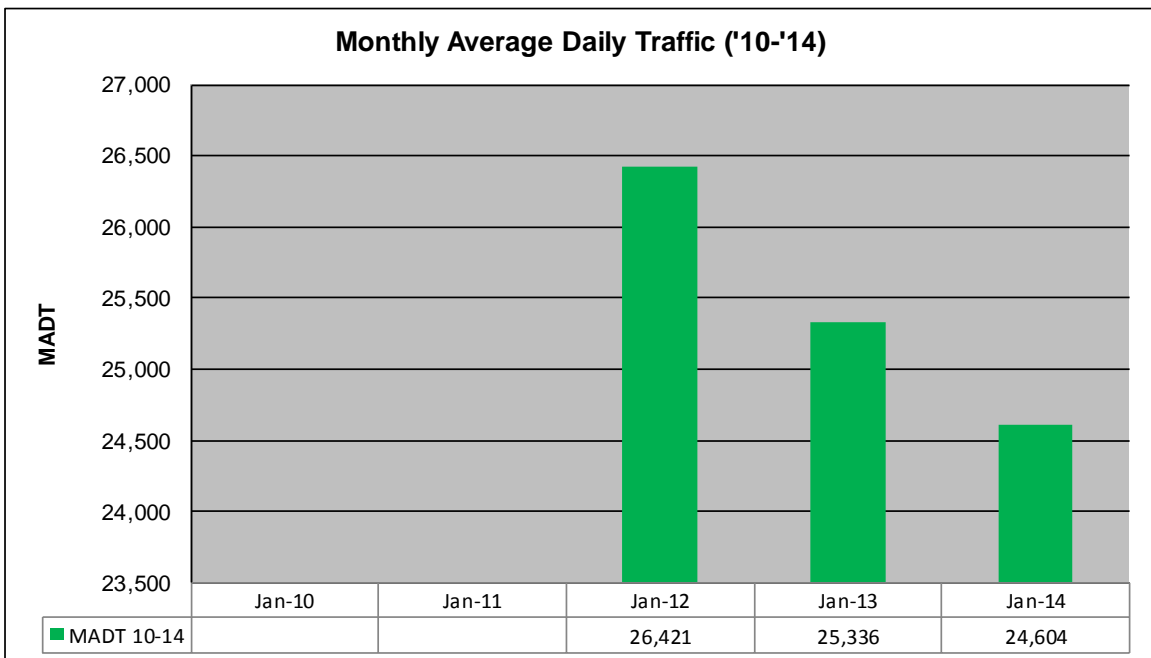
# MONTHLY REPORT, STATION NO. 42 (WIM)

## JANUARY 2014

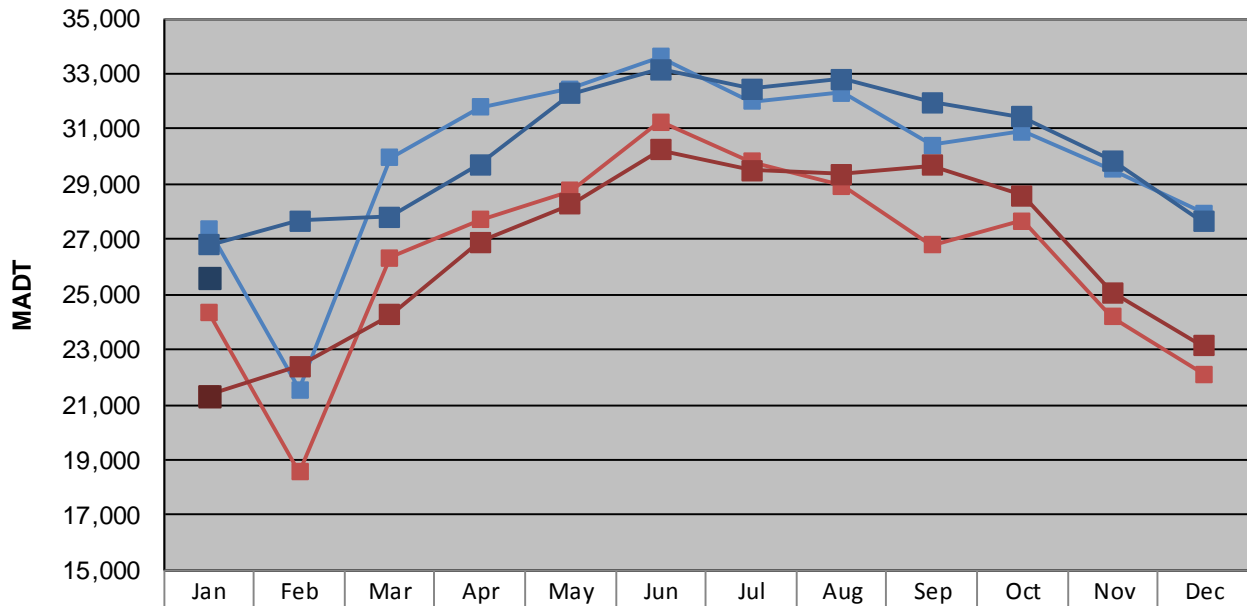
Station Measurement: VOLUME/SPEED/CLASS/WEIGHT		
Route: TH 61	Route Direction: N/S	Lanes: 4
County: Washington		Closest City: Cottage Grove
Functional Class: Rural Principal Arterial - Other		
Location: 1.3 MI N OF CSAH45, S OF CROOKSTON		
Ref Post: 119+00.644	True Mile: 119.337	Sequence No. 11128
<b>Volume: 762,739</b>		<b>MADT: 24,604</b>
<b>Weekday (M-F) MADT: 25,582</b>		<b>Weekend (Sa-Su) MADT: 21,302</b>



Note: Began collecting data January 2012



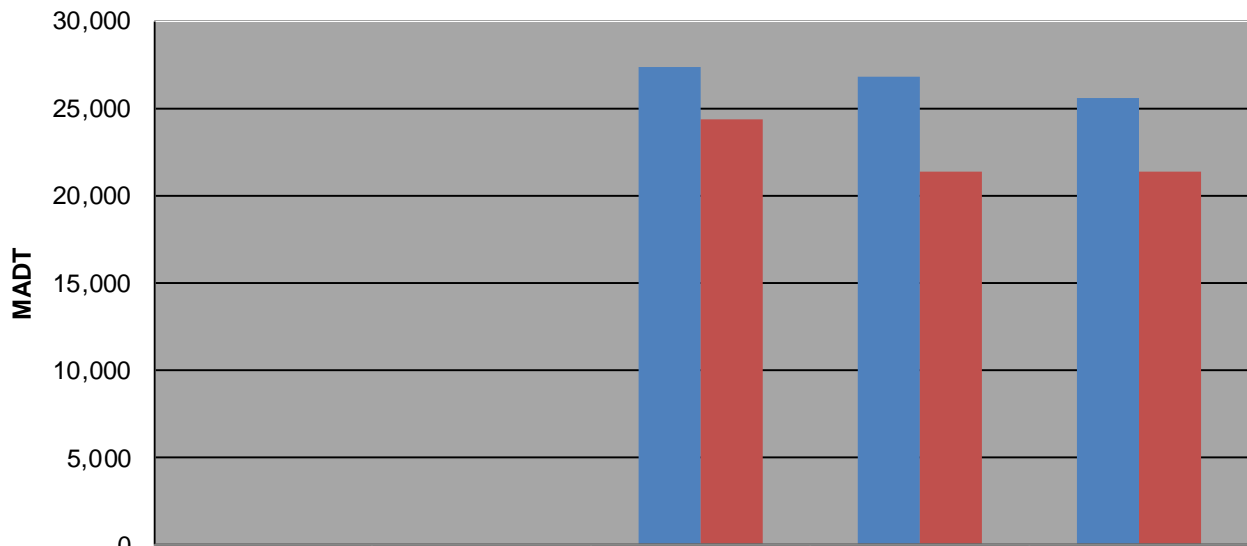
### Weekday (WD)/Weekend (WE) Monthly Average Daily Traffic



'10 WD												
'10 WE												
'11 WD												
'11 WE												
'12 WD	27,394	21,554	29,968	31,786	32,470	33,620	31,988	32,322	30,422	30,890	29,550	27,954
'12 WE	24,370	18,570	26,344	27,718	28,752	31,246	29,822	28,938	26,784	27,678	24,182	22,094
'13 WD	26,782	27,656	27,798	29,724	32,268	33,146	32,438	32,816	31,954	31,450	29,850	27,648
'13 WE	21,328	22,392	24,252	26,900	28,270	30,254	29,500	29,368	29,684	28,576	25,076	23,116
'14 WD	25,582											
'14 WE	21,302											

Note: 'Weekday' defined as Monday-Friday, 'Weekend' defined as Saturday-Sunday

### Weekday/Weekend Monthly Average Daily Traffic ('10-'14)



Jan-10					
Jan-11					
Jan-12			27,394	26,782	25,582
Jan-13			24,370	21,328	21,302
Jan-14					