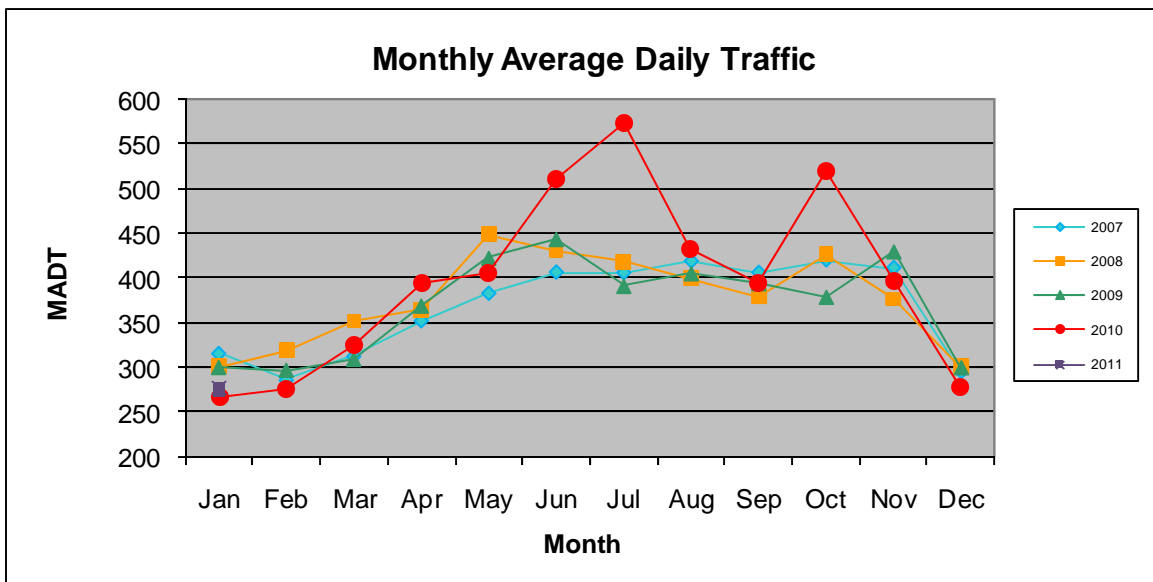


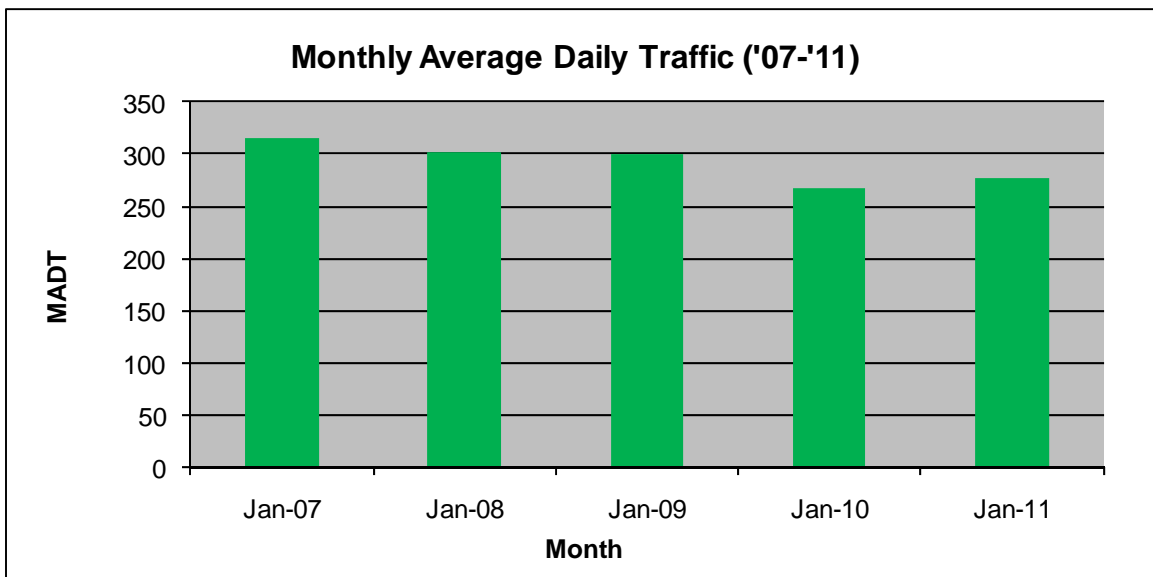
# MONTHLY REPORT, STATION NO. 54 (ATR)

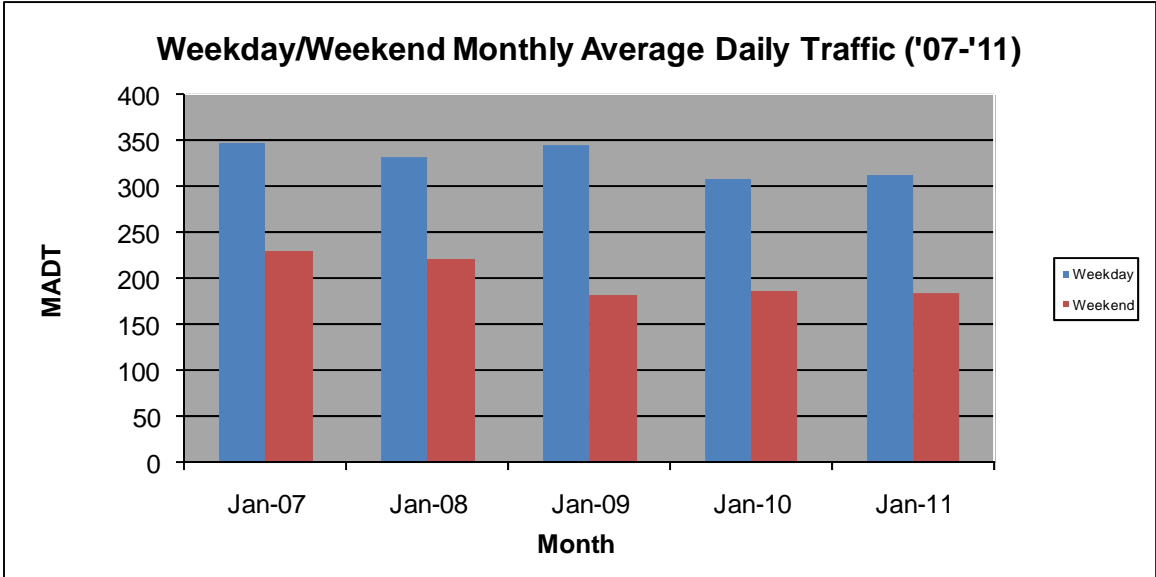
## JANUARY 2011

Station Measurement: VOLUME/SPEED/CLASS		
Route: CSAH 1	Route Direction: N/S	Lanes: 2
County: Dodge	Closest City: West Concord	
Location: .5 MI S OF CSAH24, W OF WEST CONCORD		
Ref Post: 011+00.440	True Mile: 11.44	Sequence No. 9818
<b>Volume: 8,564</b>		<b>MADT: 276</b>
<b>Weekday MADT: 312</b>		<b>Weekend MADT: 184</b>



Note: Increase in traffic June/July 2010 due to detour from TH 14 and October 2010 from hunting openers





Note: 'Weekday' defined as Monday-Friday, 'Weekend' defined as Saturday-Sunday