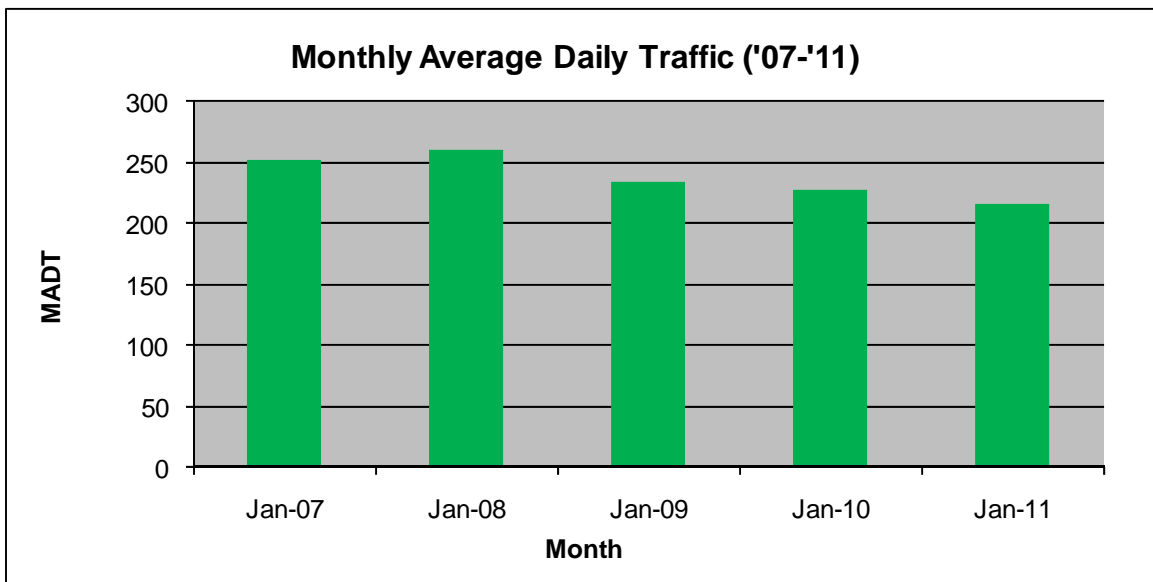
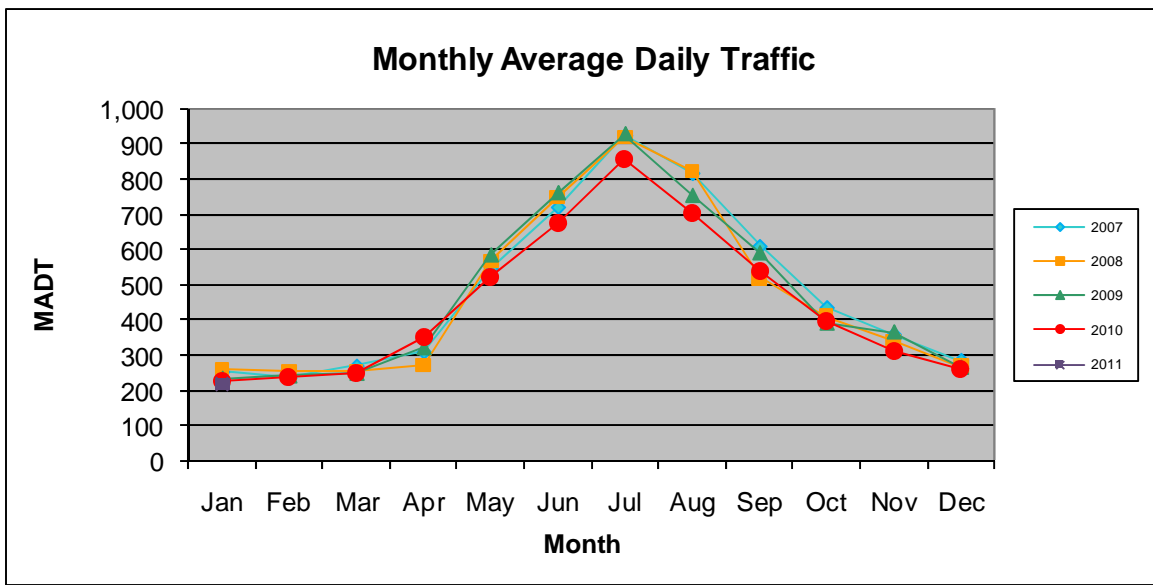
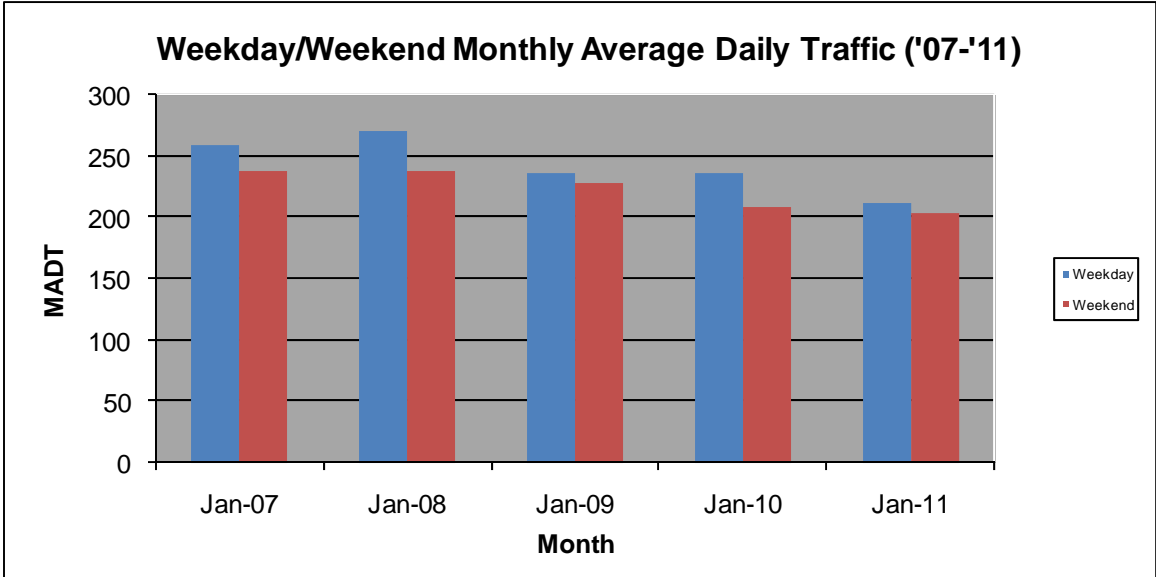


# MONTHLY REPORT, STATION NO. 51 (ATR)

## JANUARY 2011

Station Measurement: VOLUME		
Route: CSAH 40	Route Direction: E/W	Lanes: 2
County: Hubbard	Closest City: Park Rapids	
Location: E OF TH71, N OF PARK RAPIDS		
Ref Post: 000+00.130	True Mile: 0.13	Sequence No. 9815
<b>Volume: 6,719</b>		<b>MADT: 217</b>
<b>Weekday MADT: 212</b>		<b>Weekend MADT: 204</b>





Note: 'Weekday' defined as Monday-Friday, 'Weekend' defined as Saturday-Sunday