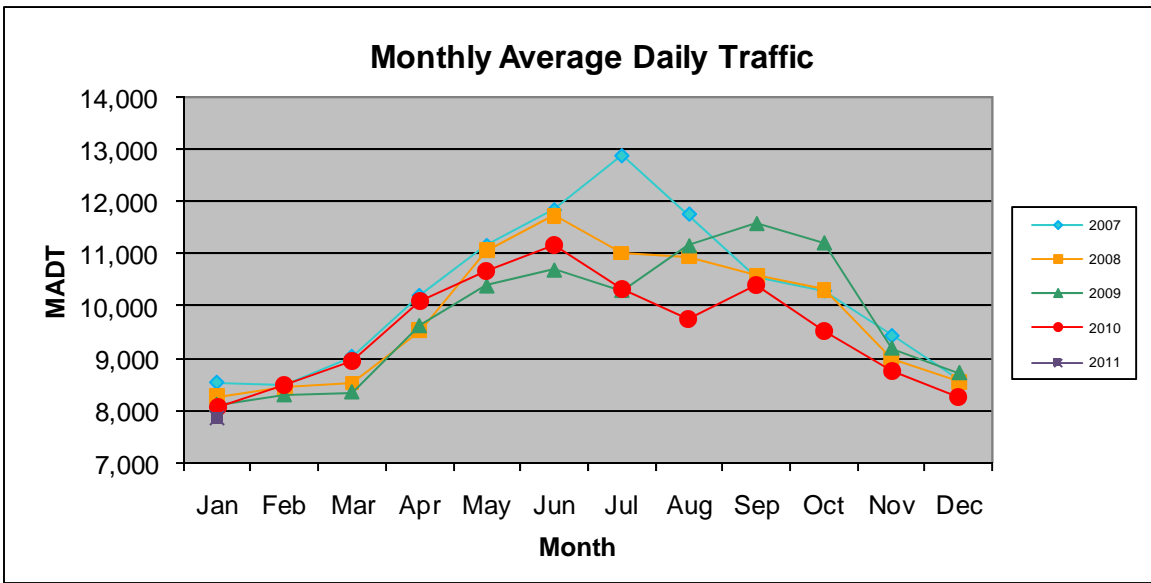


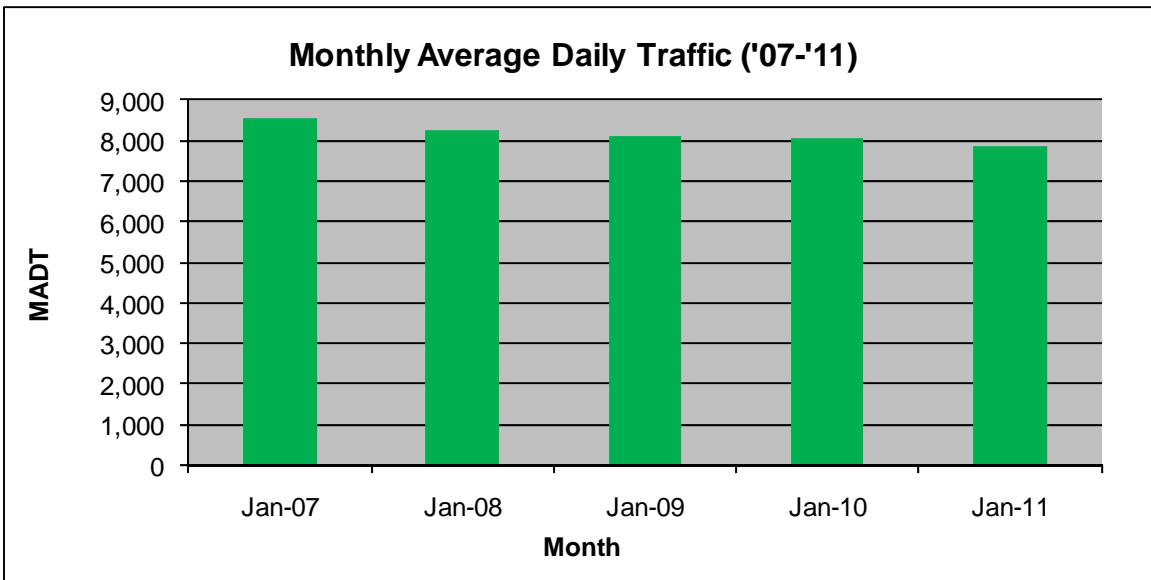
# MONTHLY REPORT, STATION NO. 390 (ATR)

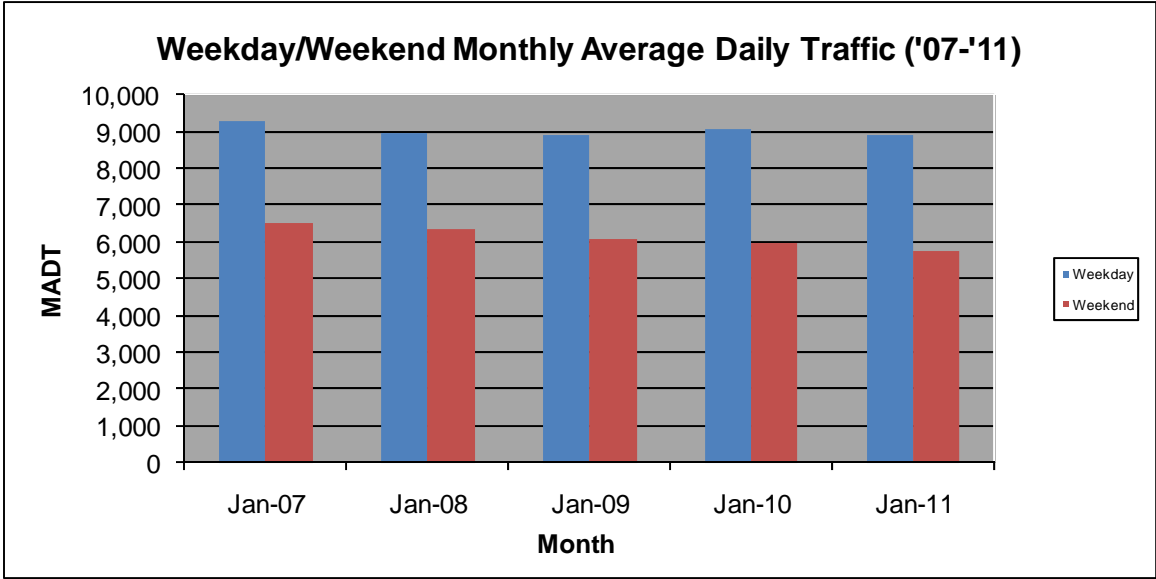
## JANUARY 2011

Station Measurement: VOLUME/SPEED		
Route: TH 61	Route Direction: N/S	Lanes: 2
County: Washington		Closest City: Hugo
Location: .9 MI N OF CSAH8 IN HUGO		
Ref Post: 153+00.300	True Mile: 153.097	Sequence No. 9878
<b>Volume: 243,665</b>		<b>MADT: 7,860</b>
<b>Weekday MADT: 8,884</b>		<b>Weekend MADT: 5,732</b>



Note: Increase in traffic July 2007 due to detour from I-694 & I-35E... Decrease in traffic August/September 2010 due to construction on TH 61





Note: 'Weekday' defined as Monday-Friday, 'Weekend' defined as Saturday-Sunday