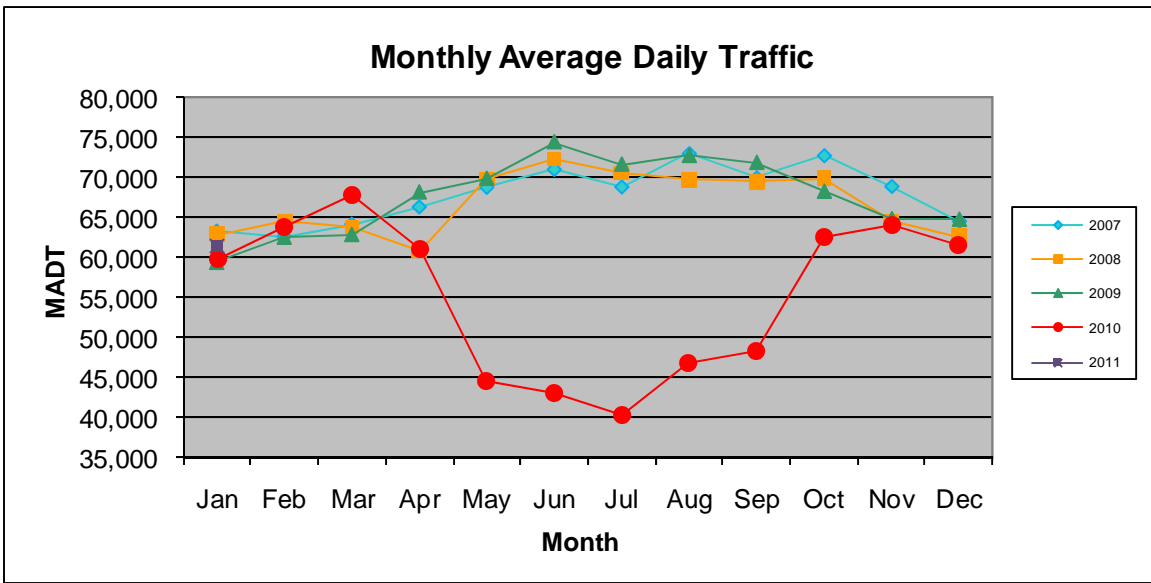


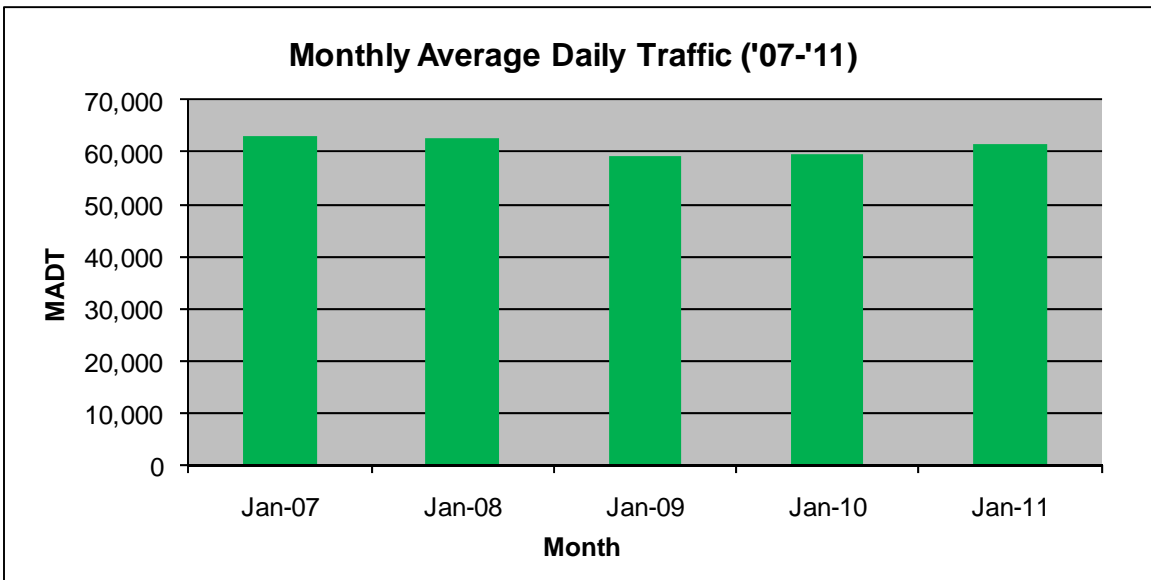
MONTHLY REPORT, STATION NO. 341 (ATR)

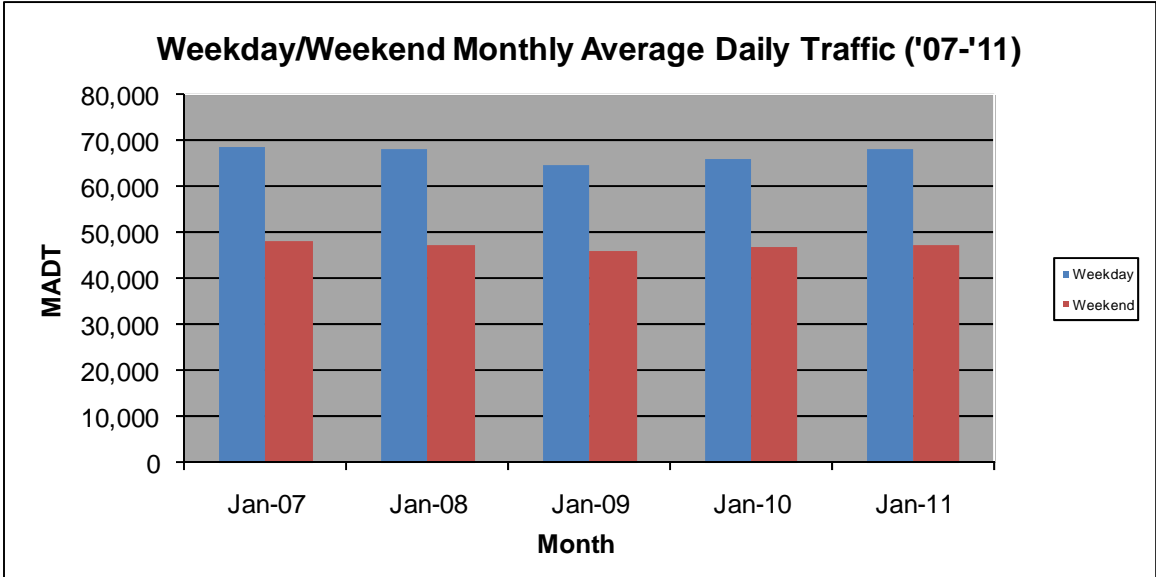
JANUARY 2011

Station Measurement: VOLUME/SPEED/CLASS		
Route: I-694	Route Direction: N/S	Lanes: 4
County: Washington	Closest City: Oakdale	
Location: S OF CSAH35 (50TH ST N) IN OAKDALE		
Ref Post: 053+00.290	True Mile: 53.237	Sequence No. 9858
Volume: 1,901,399		MADT: 61,335
Weekday MADT: 68,226		Weekend MADT: 47,436



Note: Decrease in traffic April 2008 due to construction on I-694 and I-35W... Decrease in traffic April to October 2010 due to construction on I-694





Note: 'Weekday' defined as Monday-Friday, 'Weekend' defined as Saturday-Sunday