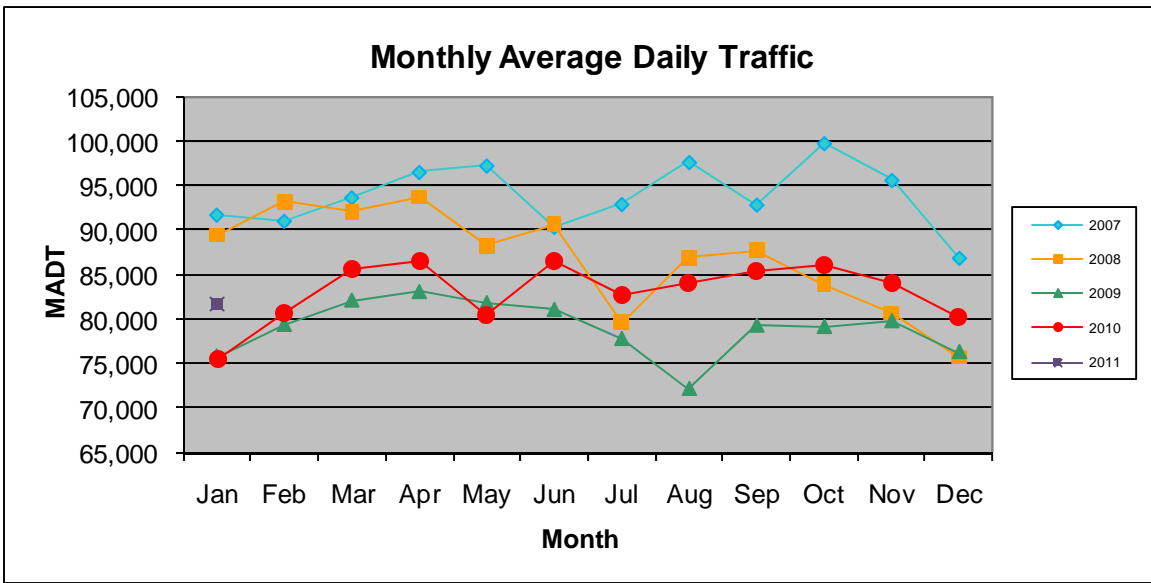


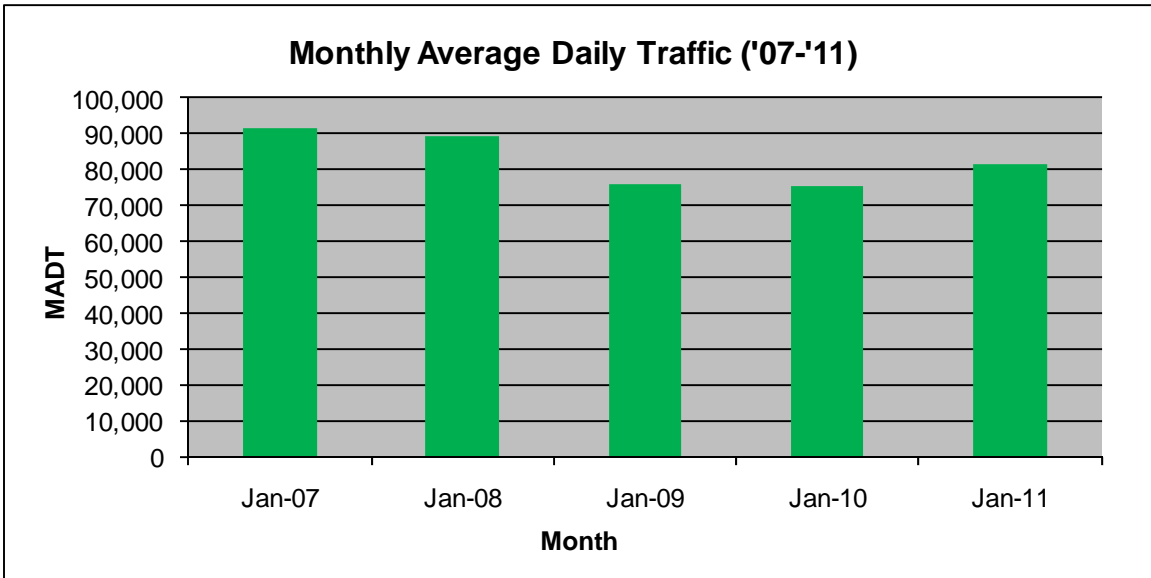
MONTHLY REPORT, STATION NO. 309 (ATR)

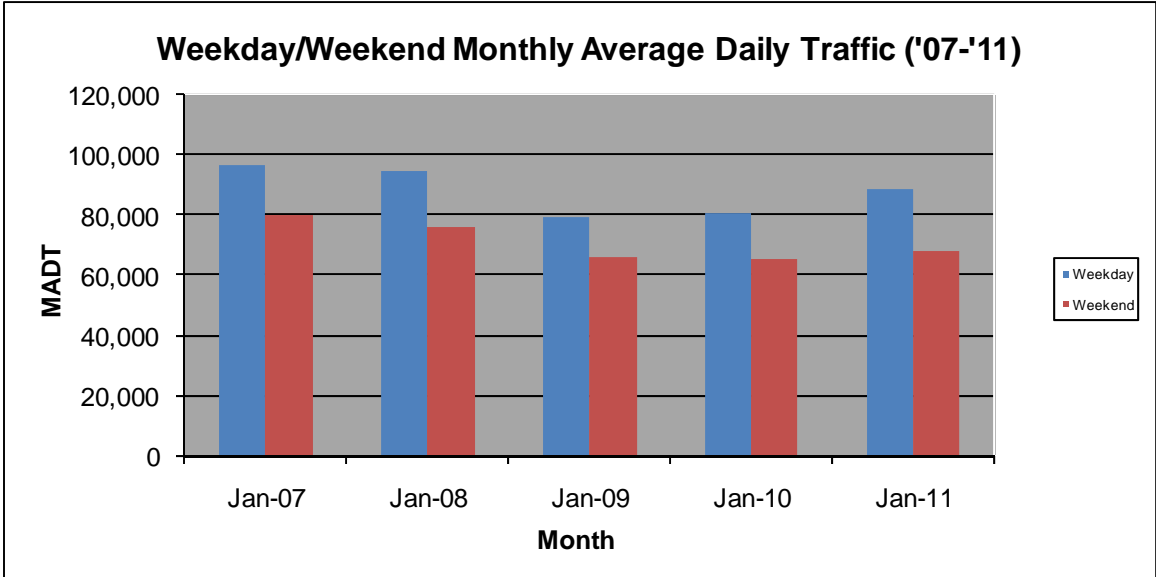
JANUARY 2011

Station Measurement: VOLUME		
Route: TH 65	Route Direction: N/S	Lanes: 6
County: Hennepin		Closest City: Minneapolis
Location: S OF CSAH 5 (E FRANKLIN AVE) IN MINNEAPOLIS		
Ref Post: 000+00.480	True Mile: 0.48	Sequence No. 9838
Volume: 2,531,997		MADT: 81,677
Weekday MADT: 88,724		Weekend MADT: 67,784



Note: Decrease in traffic 2007-2009 due to I-35W bridge collapse and construction on TH 62... Although traffic increased from 2009 to 2010, volumes were lower than expected due to construction on I-35W and TH 62





Note: 'Weekday' defined as Monday-Friday, 'Weekend' defined as Saturday-Sunday