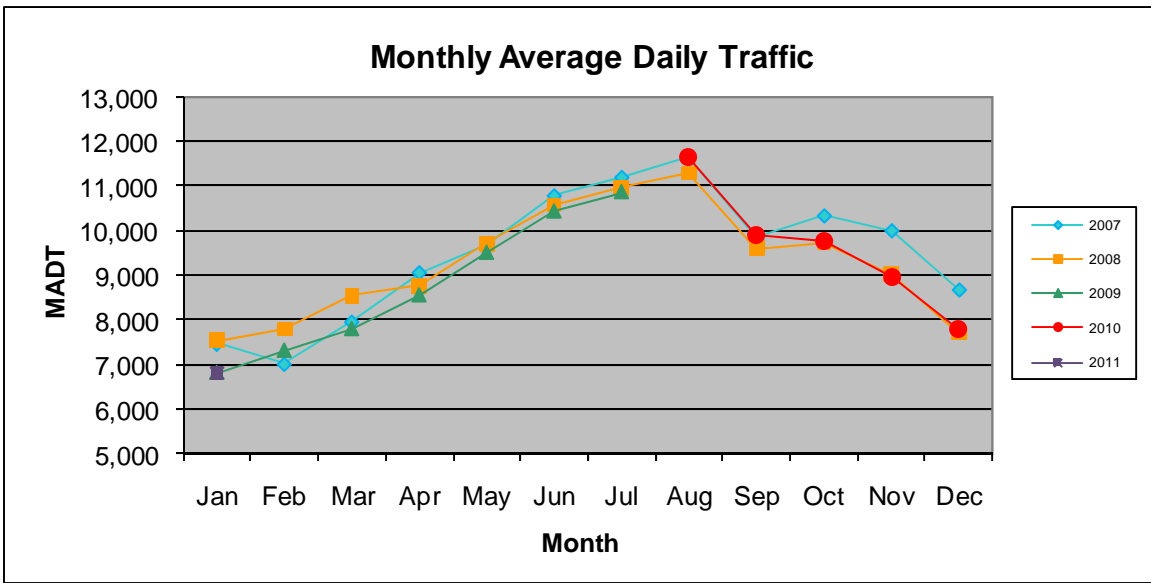


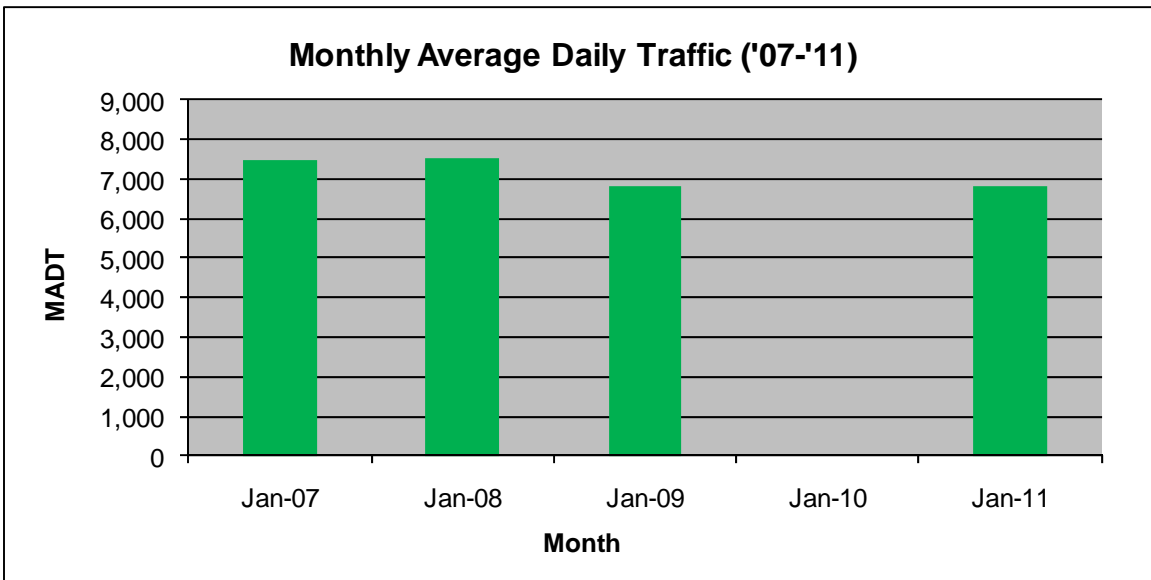
# MONTHLY REPORT, STATION NO. 227 (ATR)

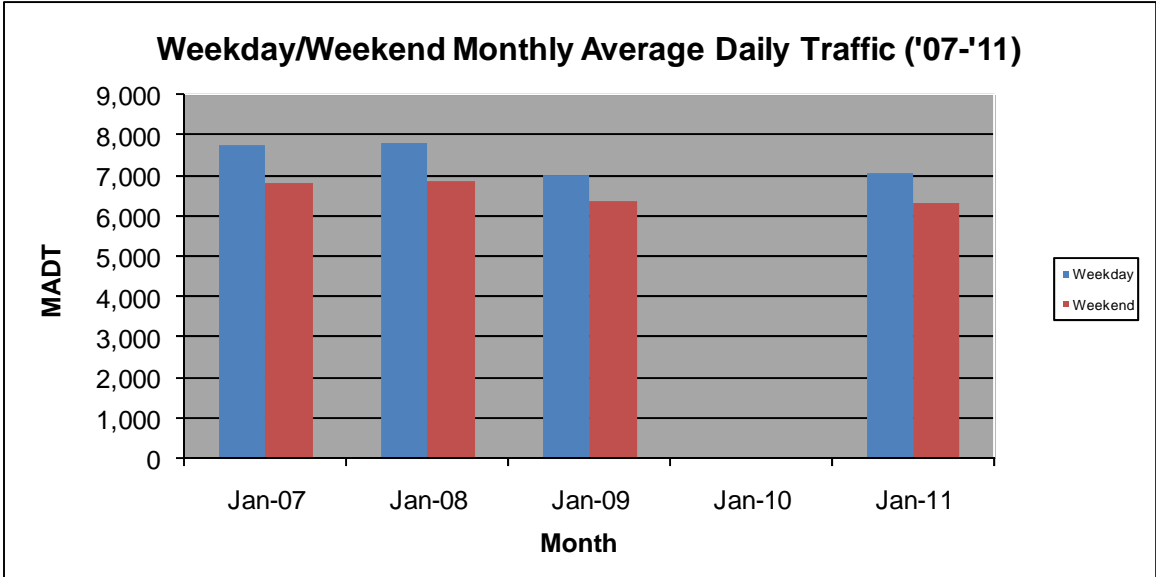
## JANUARY 2011

Station Measurement: VOLUME/SPEED/CLASS		
Route: I-90	Route Direction: E/W	Lanes: 4
County: Freeborn	Closest City: Albert Lea	
Location: SW OF TH13, W OF ALBERT LEA		
Ref Post: 153+00.700	True Mile: 152.36	Sequence No. 9833
<b>Volume: 211,099</b>		<b>MADT: 6,810</b>
<b>Weekday MADT: 7,076</b>		<b>Weekend MADT: 6,318</b>



Note: No data August 2009 to July 2010 due to sensors destroyed by construction





Note: 'Weekday' defined as Monday-Friday, 'Weekend' defined as Saturday-Sunday