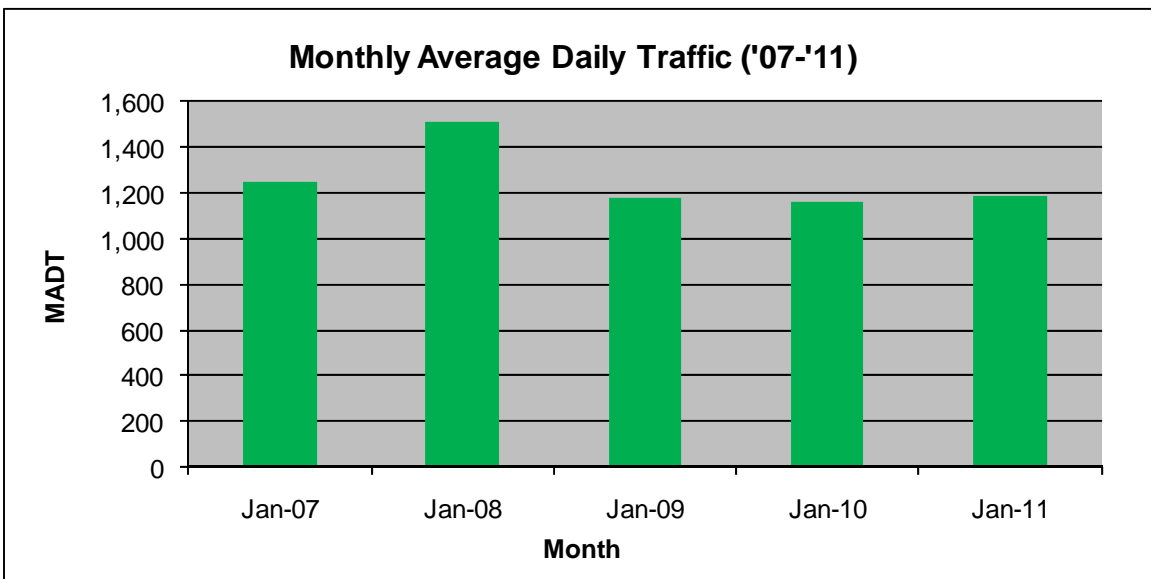
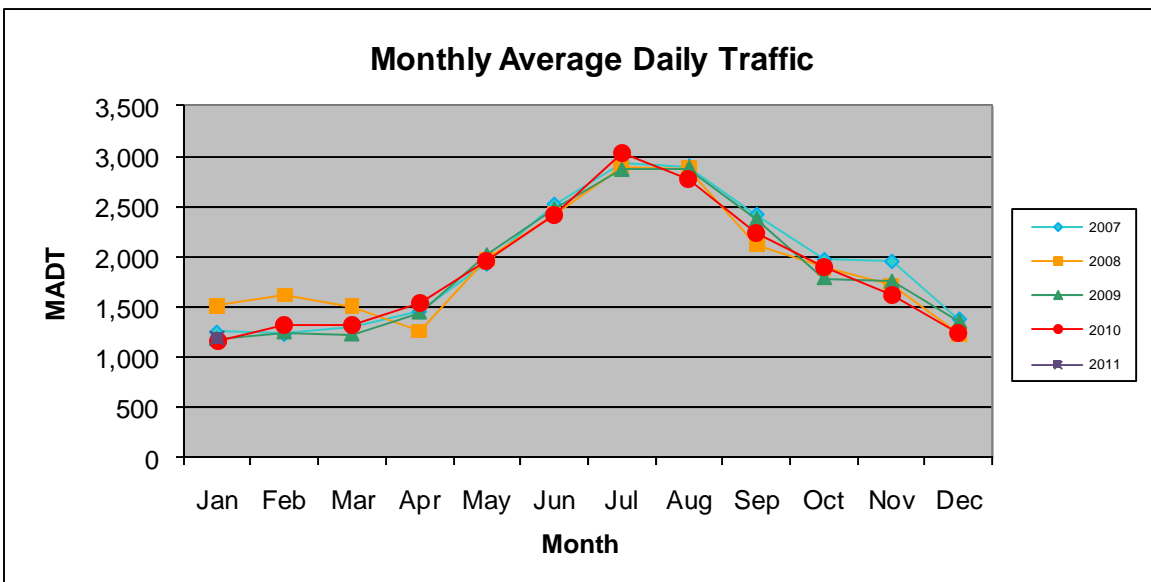
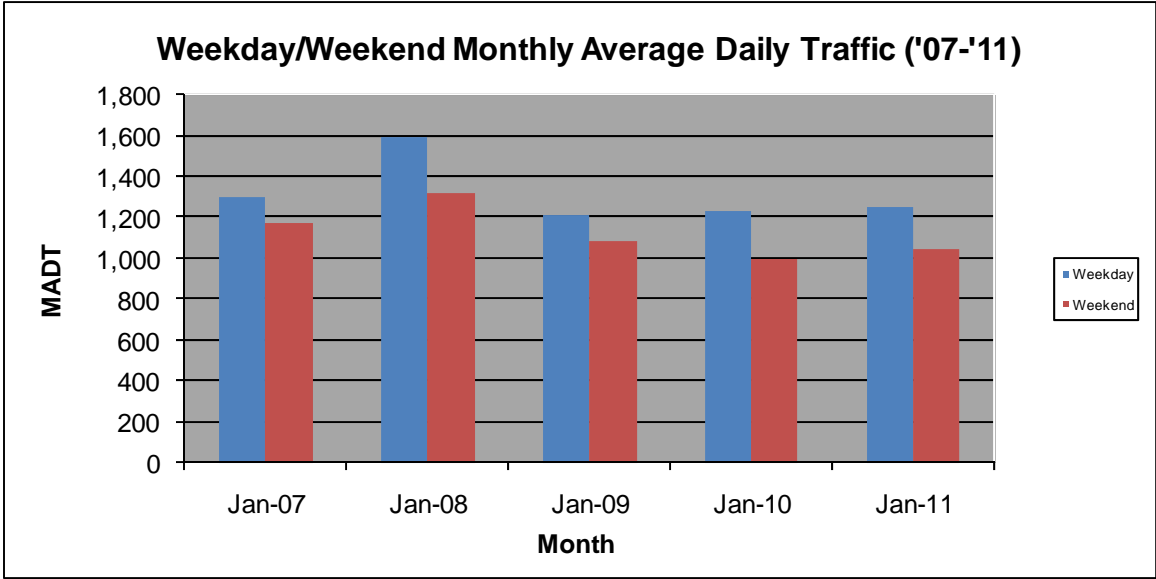


MONTHLY REPORT, STATION NO. 220 (ATR)

JANUARY 2011

Station Measurement: VOLUME/SPEED/CLASS		
Route: TH 71	Route Direction: N/S	Lanes: 2
County: Hubbard	Closest City: Park Rapids	
Location: S OF CR89, N OF PARK RAPIDS		
Ref Post: 275+00.062	True Mile: 275.098	Sequence No. 6727
Volume: 36,858		MADT: 1,189
Weekday MADT: 1,248		Weekend MADT: 1,048





Note: 'Weekday' defined as Monday-Friday, 'Weekend' defined as Saturday-Sunday