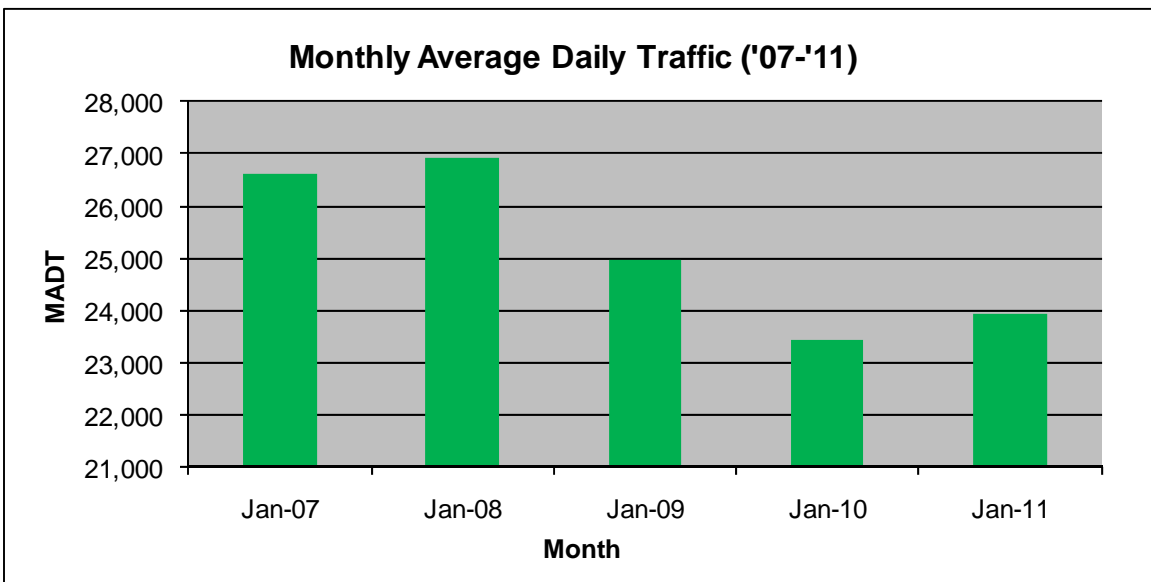
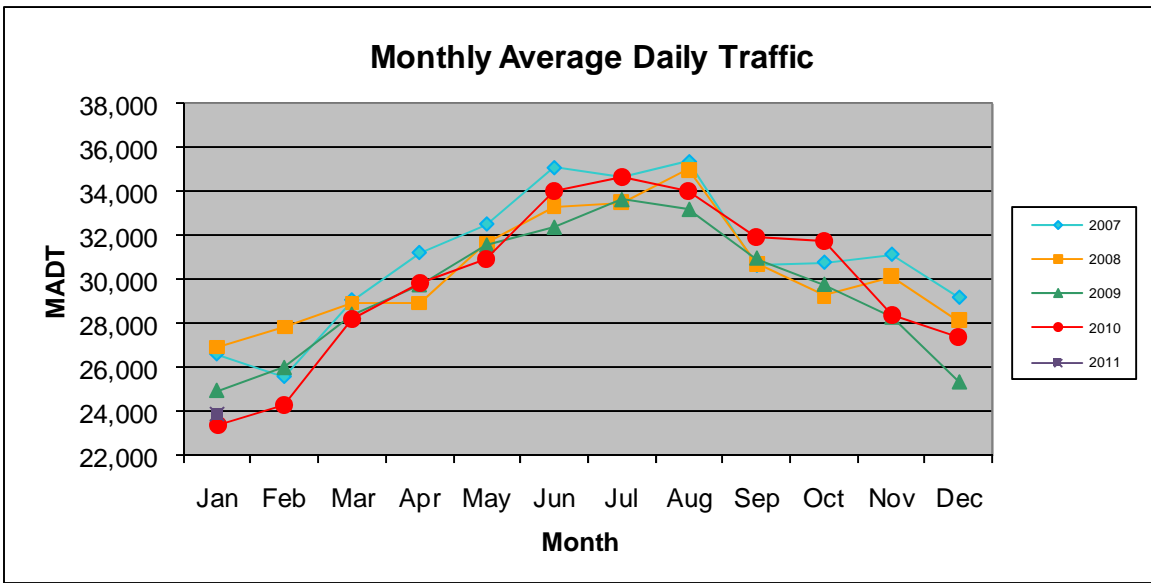
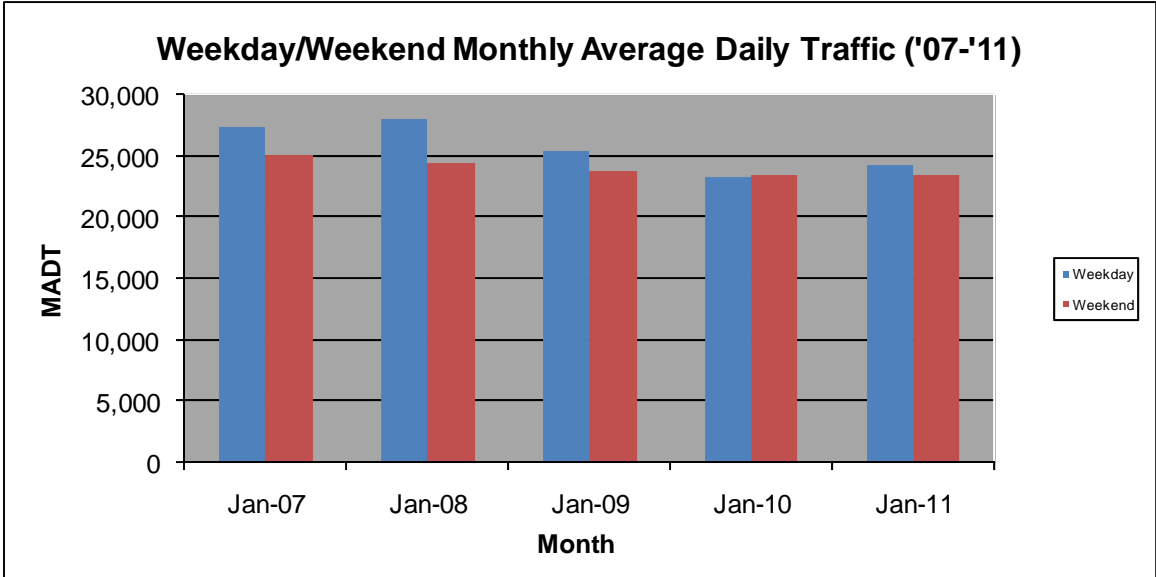


MONTHLY REPORT, STATION NO. 208 (ATR)

JANUARY 2011

Station Measurement: VOLUME/SPEED/CLASS		
Route: I-35	Route Direction: N/S	Lanes: 4
County: Steele	Closest City: Owatonna	
Location: .6 MI N OF CSAH9, N OF OWATONNA		
Ref Post: 046+00.100	True Mile: 45.919	Sequence No. 9832
Volume: 741,373		MADT: 23,915
Weekday MADT: 24,248		Weekend MADT: 23,438





Note: 'Weekday' defined as Monday-Friday, 'Weekend' defined as Saturday-Sunday