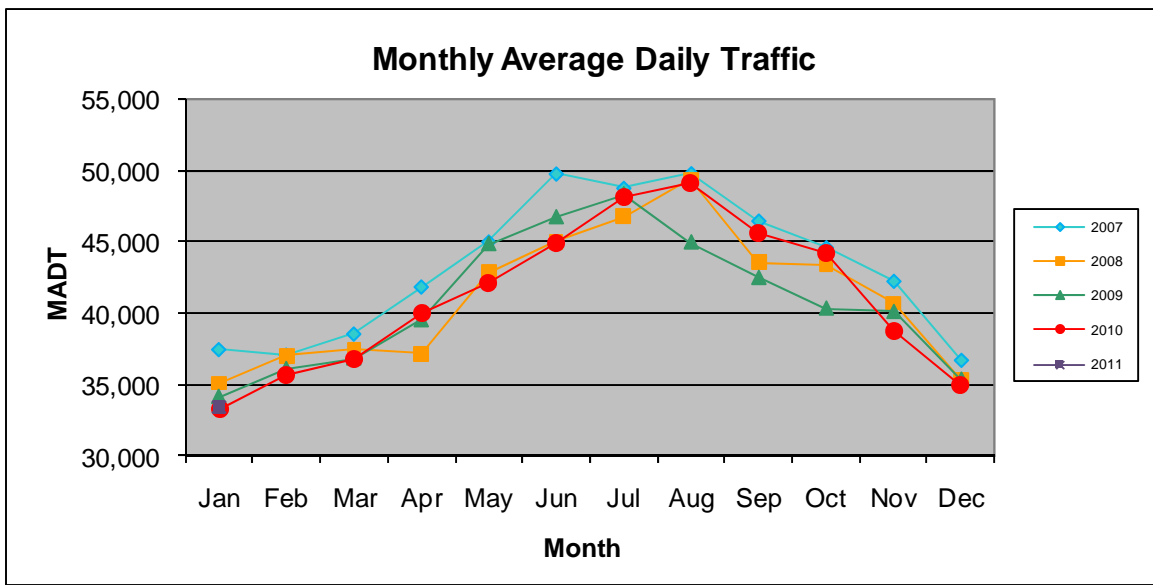


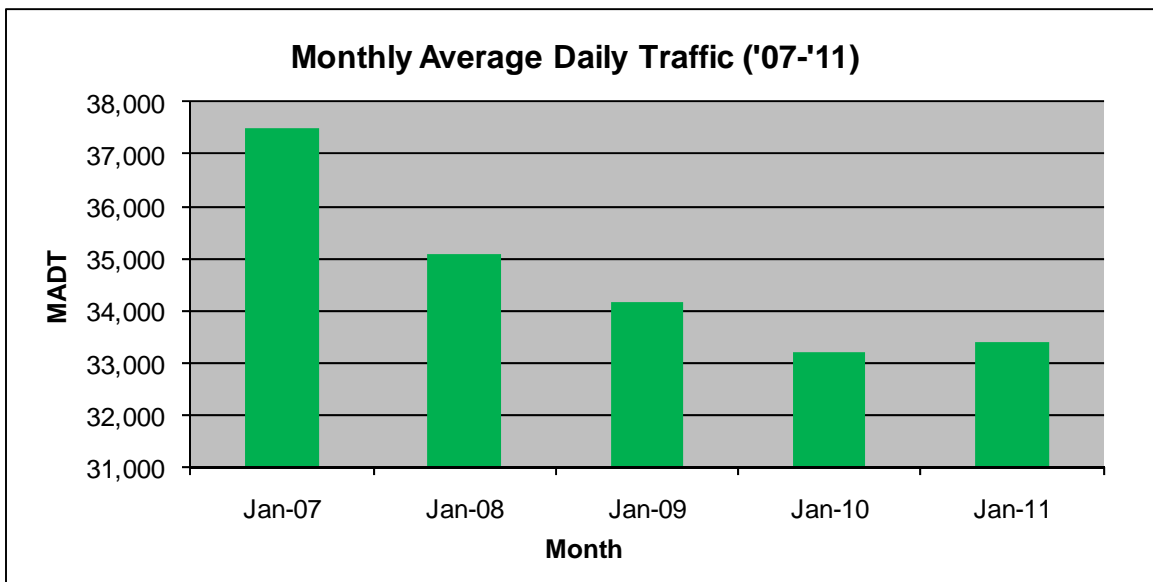
MONTHLY REPORT, STATION NO. 191 (ATR)

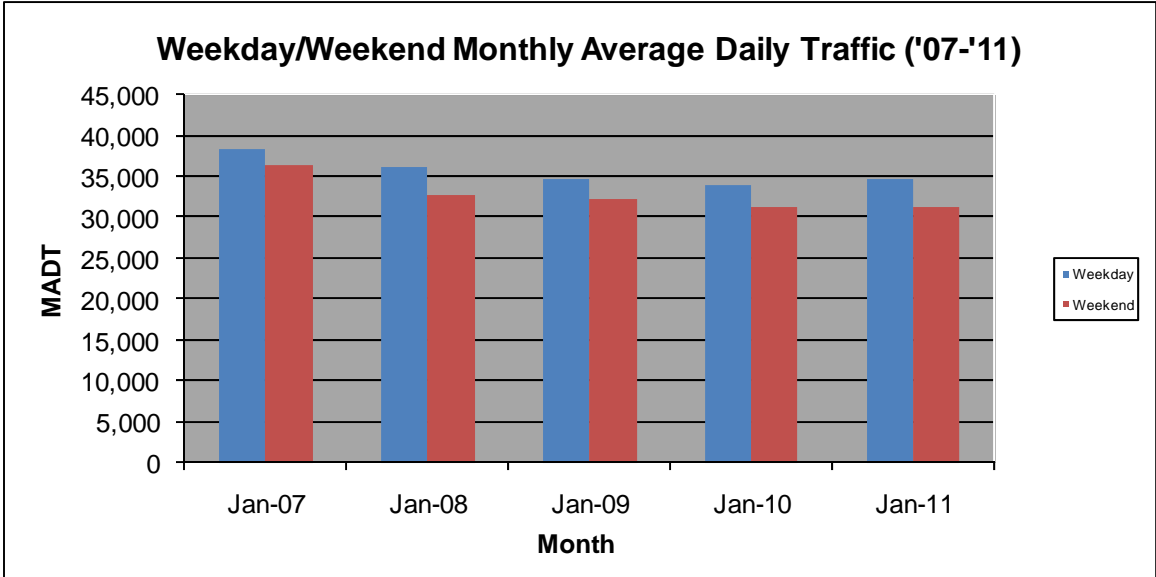
JANUARY 2011

Station Measurement: VOLUME/SPEED/CLASS		
Route: I-35	Route Direction: N/S	Lanes: 4
County: Chisago		Closest City: Wyoming
Location: 1.5 MI N OF CSAH22 (E VIKING BLVD), N OF WYOMING		
Ref Post: 137+00.500	True Mile: 137.519	Sequence No. 6784
Volume: 1,035,792		MADT: 33,413
Weekday MADT: 34,574		Weekend MADT: 31,100



Note: Decrease in traffic August to October 2009 due to construction on I-35





Note: 'Weekday' defined as Monday-Friday, 'Weekend' defined as Saturday-Sunday