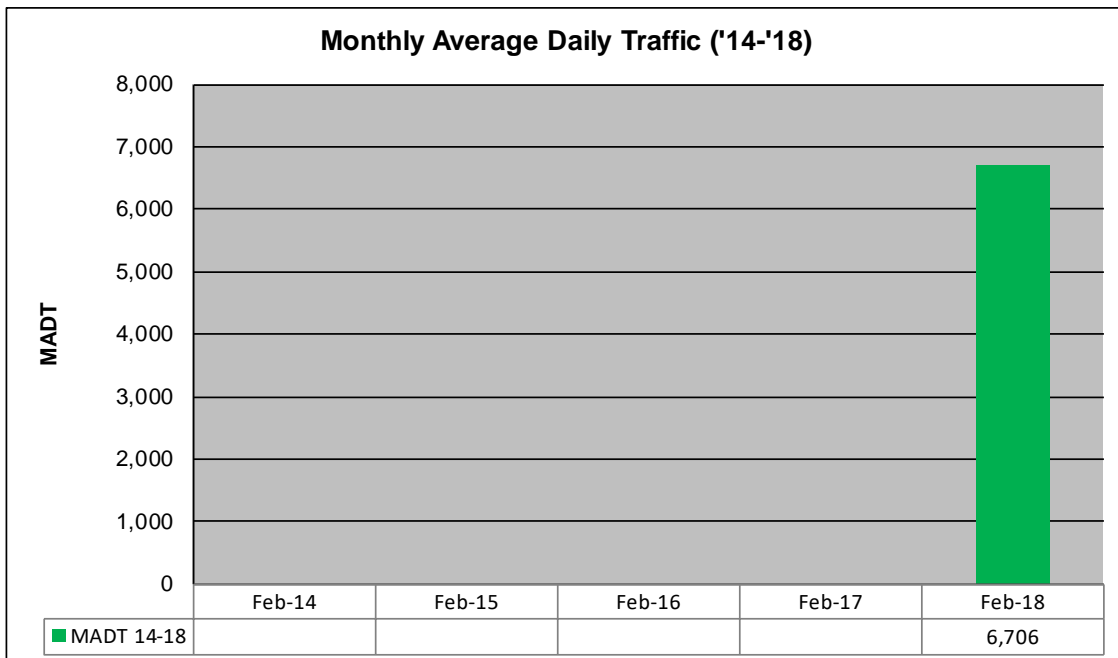
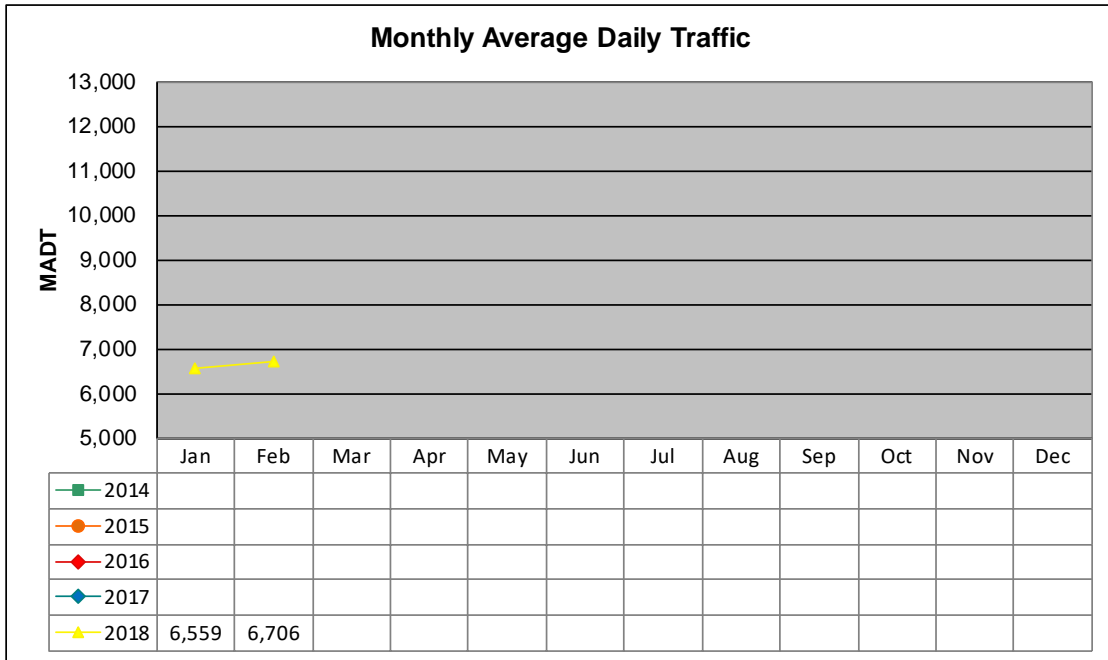
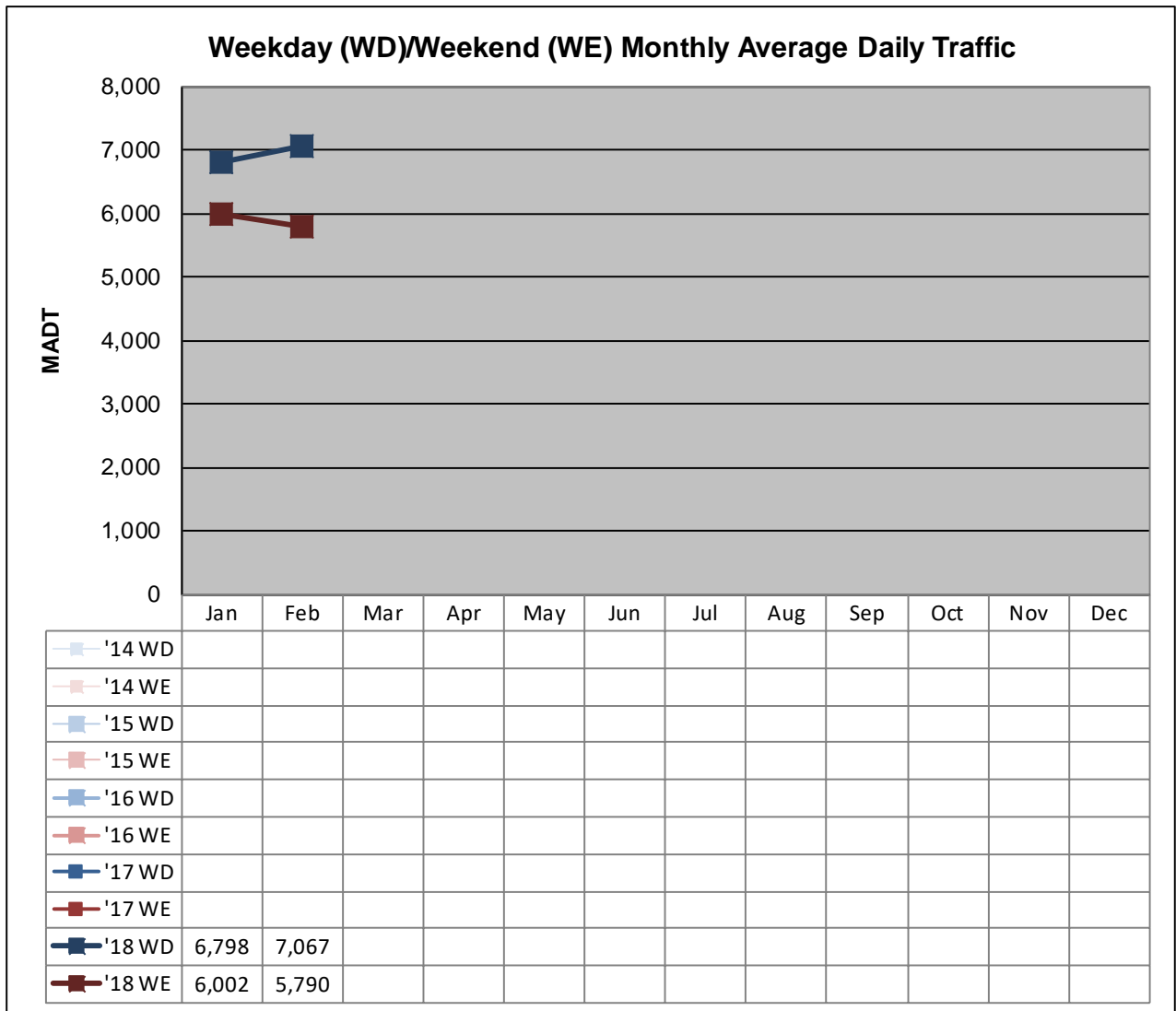


MONTHLY REPORT, STATION NO. 30 (WIM)

FEBRUARY 2018

Station Measurement: VOLUME/SPEED/CLASS/WEIGHT		
Route: TH 61	Route Direction: N/S	Lanes: 4
County: Lake	Closest City: Two Harbors	
Functional Class: Rural Principal Arterial - Other		
Location: SW OF CSAH25, SW OF TWO HARBORS		
Ref Post: 018+00.140	True Mile: 17.487	Sequence No. 6757
Volume: 187,761		MADT: 6,706
Weekday (M-F) MADT: 7,067		Weekend (Sa-Su) MADT: 5,790





Note: 'Weekday' defined as Monday-Friday, 'Weekend' defined as Saturday-Sunday

