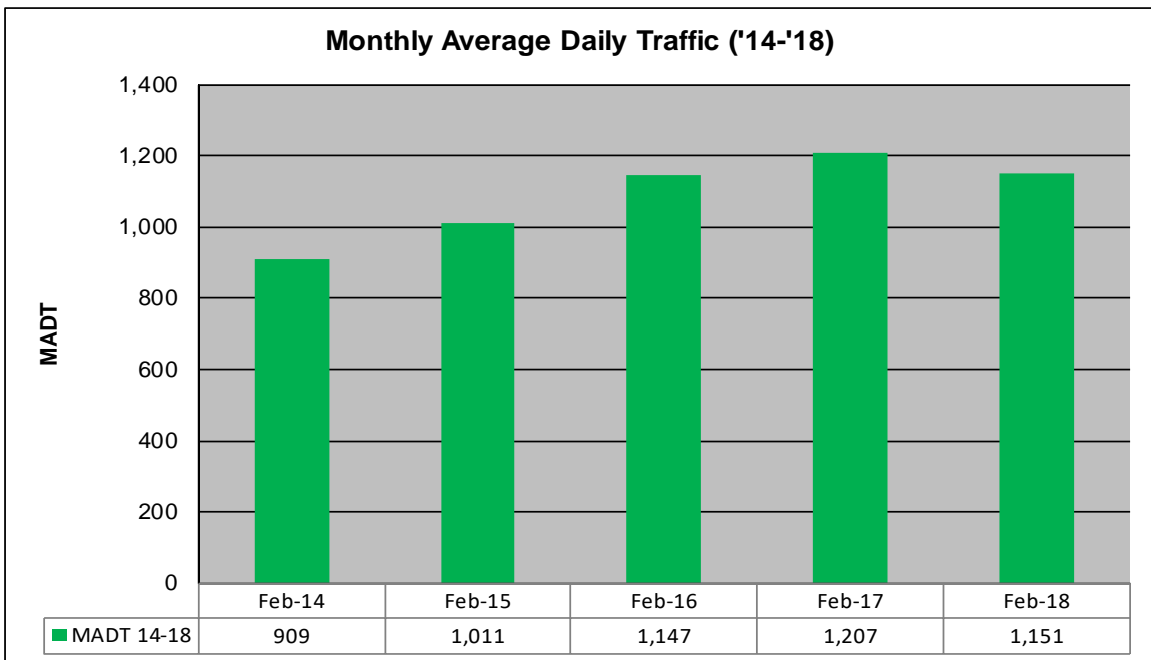
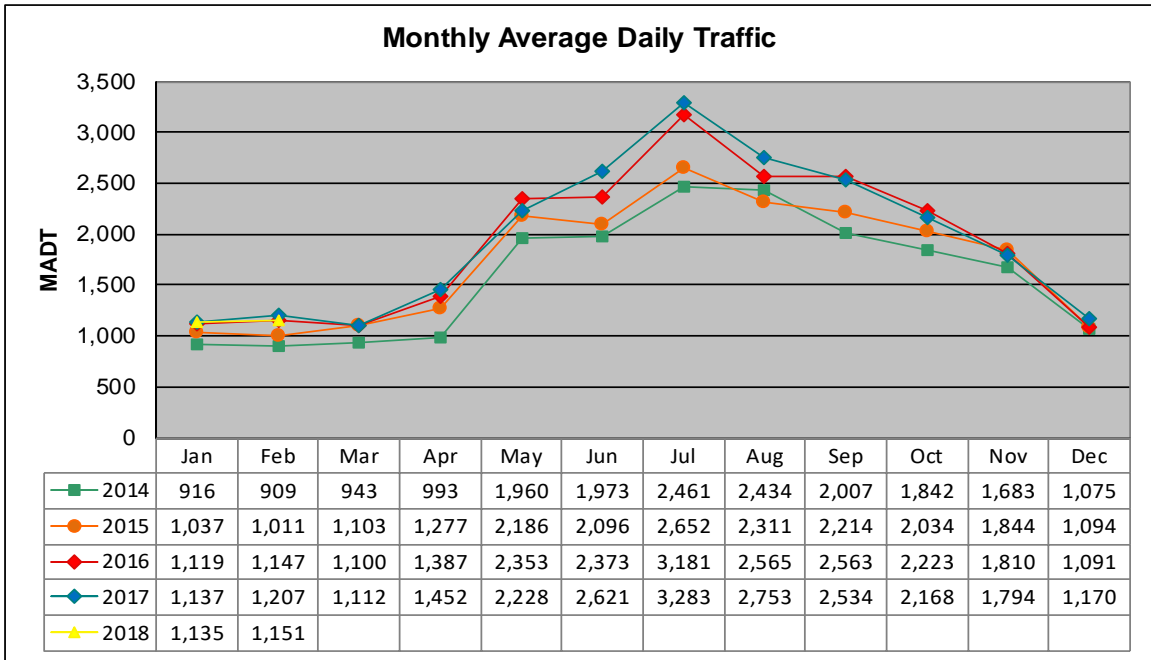


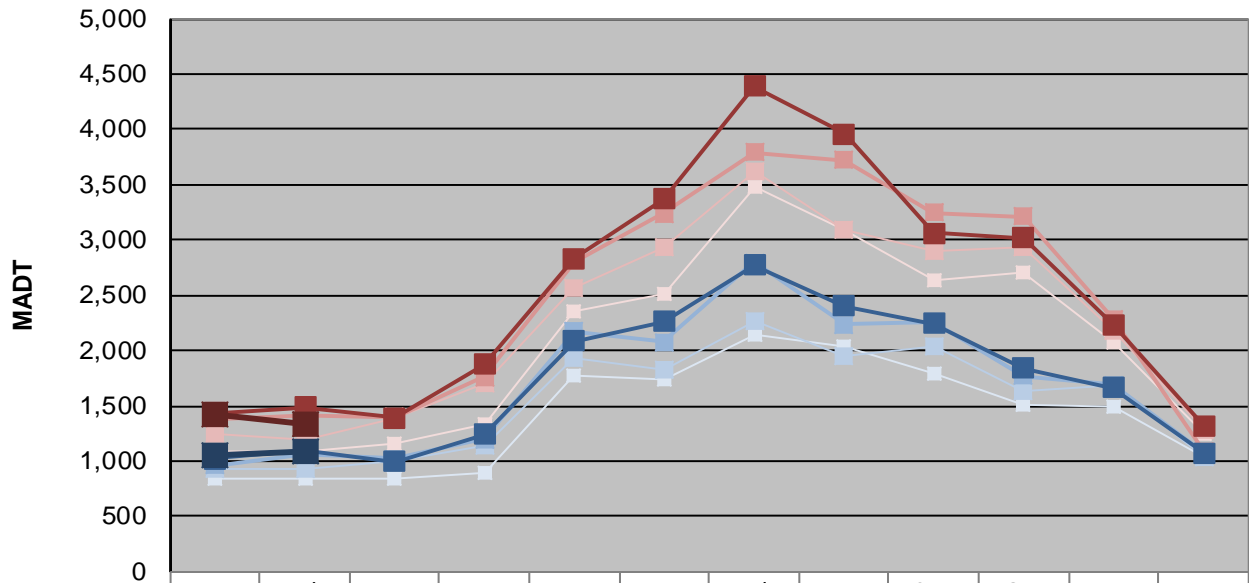
MONTHLY REPORT, STATION NO. 222 (ATR)

FEBRUARY 2018

Station Measurement: VOLUME/SPEED		
Route: TH 65	Route Direction: N/S	Lanes: 2
County: Aitkin	Closest City: McGrath	
Functional Class: Rural Minor Arterial		
Location: .6 MI N OF CSAH2, N OF MCGRATH		
Ref Post: 097+00.725	True Mile: 100.432	Sequence No. 6767
Volume: 32,241		MADT: 1,151
Weekday (M-F) MADT: 1,080		Weekend (Sa-Su) MADT: 1,334



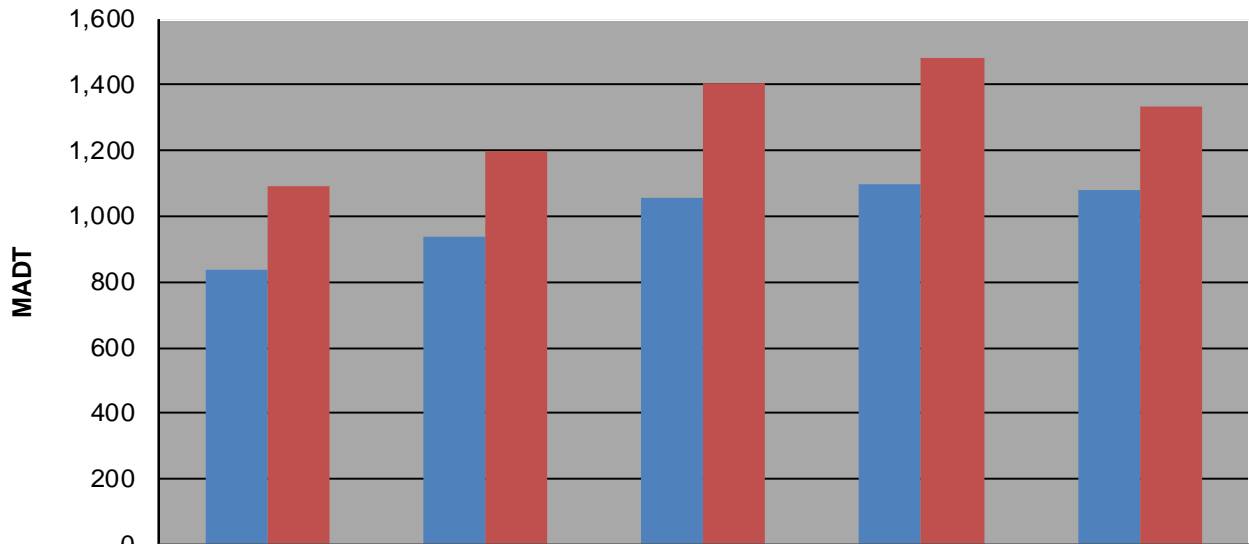
Weekday (WD)/Weekend (WE) Monthly Average Daily Traffic



	Jan	Feb	Mar	Apr	May	Jun	Jul	Aug	Sep	Oct	Nov	Dec
'14 WD	836	836	844	886	1,778	1,732	2,142	2,044	1,788	1,504	1,488	1,034
'14 WE	1,092	1,090	1,162	1,336	2,346	2,510	3,474	3,086	2,640	2,712	2,074	1,254
'15 WD	934	936	998	1,136	1,936	1,830	2,260	1,952	2,034	1,638	1,686	1,042
'15 WE	1,252	1,198	1,388	1,700	2,564	2,934	3,628	3,098	2,900	2,940	2,184	1,282
'16 WD	964	1,054	1,018	1,194	2,172	2,080	2,794	2,238	2,250	1,770	1,690	1,070
'16 WE	1,382	1,408	1,396	1,762	2,810	3,240	3,794	3,724	3,244	3,214	2,288	1,090
'17 WD	1,020	1,096	998	1,242	2,084	2,258	2,774	2,402	2,246	1,840	1,662	1,076
'17 WE	1,432	1,484	1,394	1,872	2,830	3,372	4,390	3,958	3,062	3,022	2,238	1,322
'18 WD	1,058	1,080										
'18 WE	1,424	1,334										

Note: 'Weekday' defined as Monday-Friday, 'Weekend' defined as Saturday-Sunday

Weekday/Weekend Monthly Average Daily Traffic ('14-'18)



	Feb-14	Feb-15	Feb-16	Feb-17	Feb-18
Weekday	836	936	1,054	1,096	1,080
Weekend	1,090	1,198	1,408	1,484	1,334