MONTHLY REPORT, STATION NO. 175 (ATR)

FEBRUARY 2014

Station Measurement: VOLUME/SPEED/CLASS		
Route: I-94	Route Direction: E/W	Lanes: 4
County: Stearns	Closest City: Sauk Centre	
Functional Class: Rural Principal Arterial - Interstate		
Location: E OF CR186, SE OF SAUK CENTRE		
Ref Post: 128+00.640	True Mile: 129	Sequence No. 6776
Volume: 497,881	**MADT: 17,781**	
Weekday (M-F) MADT: 17,828	**Weekend (Sa-Su) MADT: 17,664**	

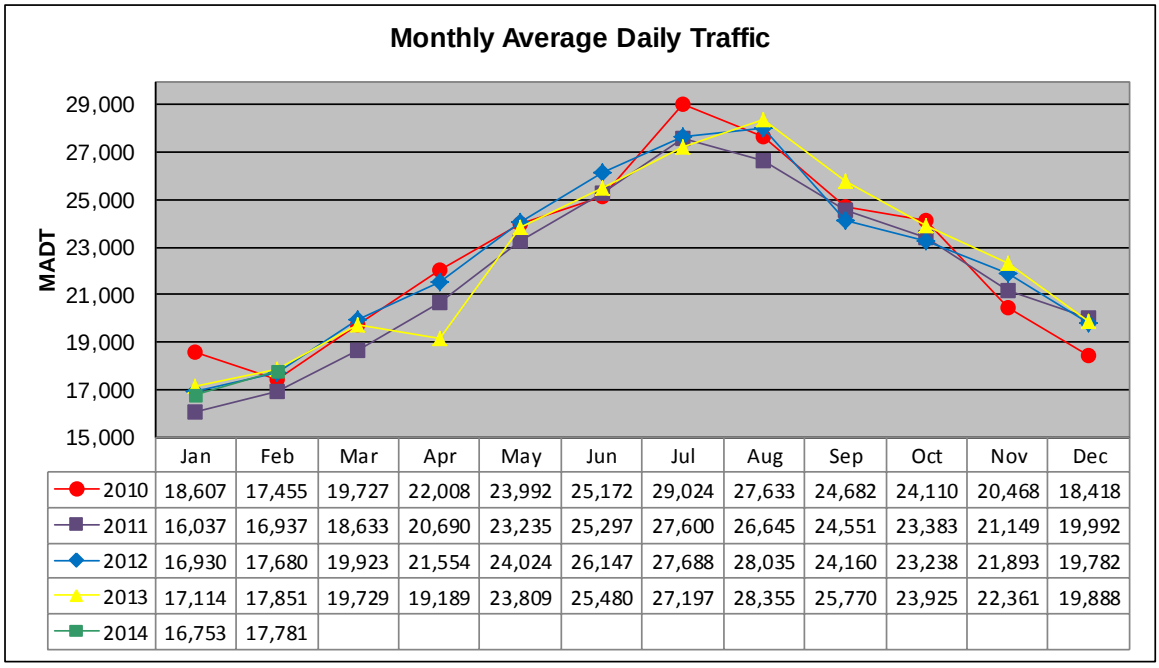

	Jan	Feb	Mar	Apr	May	Jun	Jul	Aug	Sep	Oct	Nov	Dec
2010	18,607	17,455	19,727	22,008	23,992	25,172	29,024	27,633	24,682	24,110	20,468	18,418
2011	16,037	16,937	18,633	20,690	23,235	25,297	27,600	26,645	24,551	23,383	21,149	19,992
2012	16,930	17,680	19,923	21,554	24,024	26,147	27,688	28,035	24,160	23,238	21,893	19,782
2013	17,114	17,851	19,729	19,189	23,809	25,480	27,197	28,355	25,770	23,925	22,361	19,888
2014	16,753	17,781										

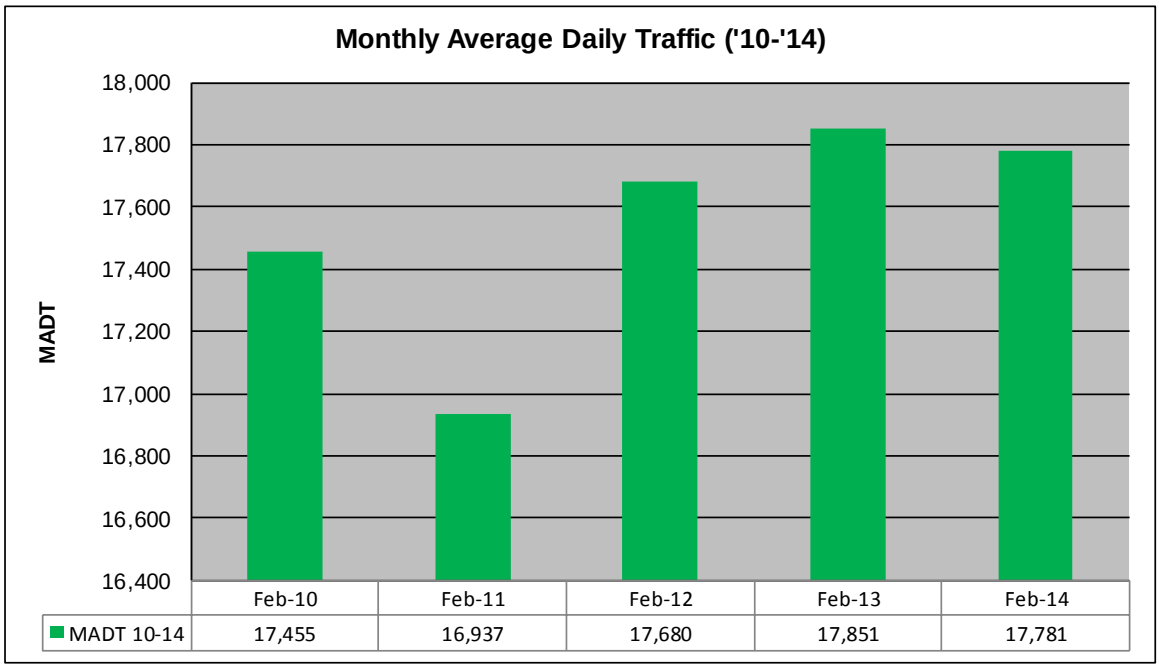

	Feb-10	Feb-11	Feb-12	Feb-13	Feb-14
MADT 10-14	17,455	16,937	17,680	17,851	17,781

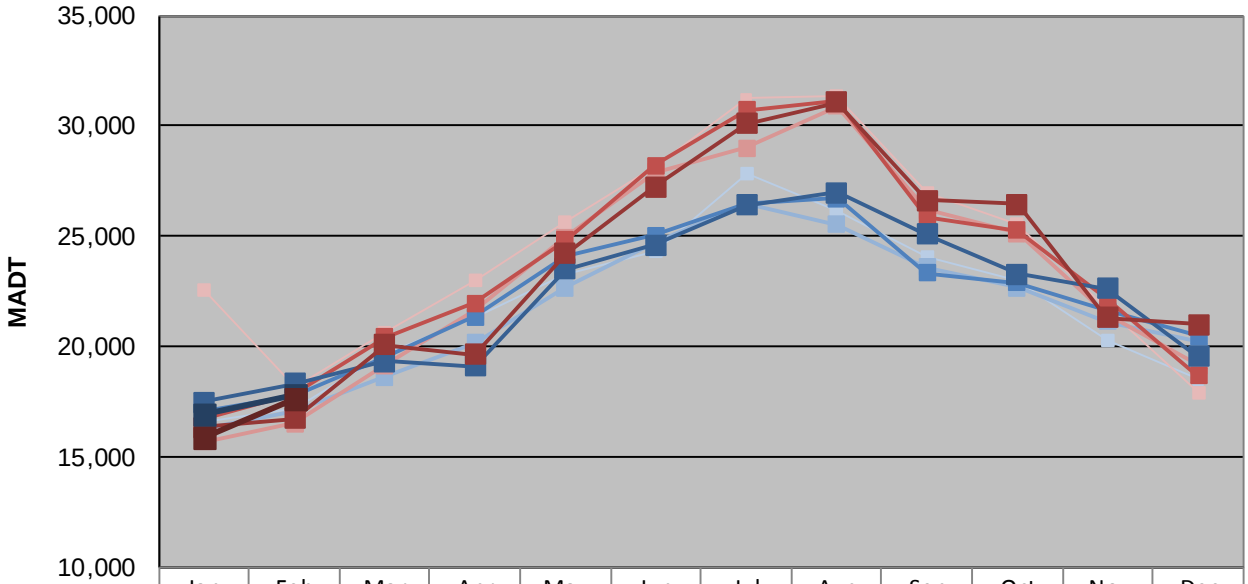

	Jan	Feb	Mar	Apr	May	Jun	Jul	Aug	Sep	Oct	Nov	Dec
'10 WD	16,558	17,176	19,654	21,360	23,278	24,294	27,794	26,204	24,058	23,038	20,232	18,514
'10 WE	22,574	18,154	20,616	22,978	25,660	28,222	31,238	31,362	26,966	25,576	21,692	17,896
'11 WD	16,268	17,098	18,604	20,144	22,674	24,682	26,496	25,512	23,592	22,670	21,126	20,210
'11 WE	15,682	16,506	19,172	21,600	24,946	27,886	29,012	30,902	26,176	25,134	21,466	19,162
'12 WD	17,052	17,750	19,542	21,332	24,098	25,038	26,492	26,704	23,316	22,876	21,600	20,452
'12 WE	16,686	17,850	20,448	21,946	24,838	28,190	30,716	31,094	25,850	25,272	22,150	18,670
'13 WD	17,496	18,296	19,320	19,130	23,508	24,602	26,410	26,994	25,098	23,294	22,612	19,564
'13 WE	16,358	16,740	20,080	19,656	24,222	27,238	30,084	31,086	26,628	26,432	21,318	21,014
'14 WD	16,916	17,828										
'14 WE	15,870	17,664										

Note: 'Weekday' defined as Monday-Friday, 'Weekend' defined as Saturday-Sunday

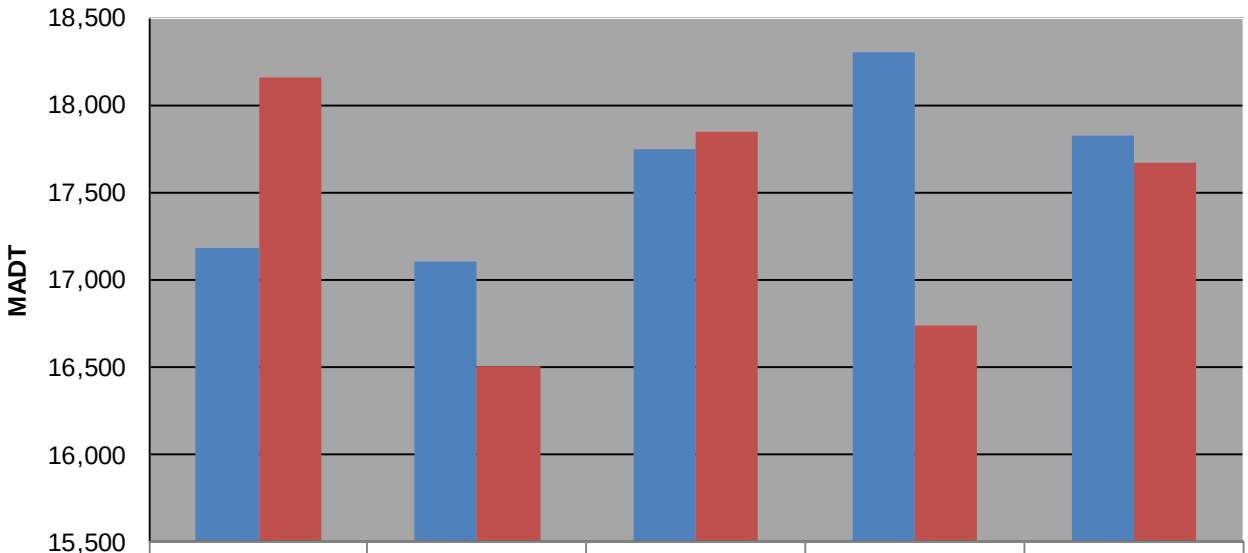

	Feb-10	Feb-11	Feb-12	Feb-13	Feb-14
Weekday	17,176	17,098	17,750	18,296	17,828
Weekend	18,154	16,506	17,850	16,740	17,664