MONTHLY REPORT, STATION NO. 200 (ATR)

FEBRUARY 2012

Station Measurement: VOLUME/SPEED/CLASS		
Route: I-94	Route Direction: N/S	Lanes: 4
County: Wright	Closest City: Clearwater	
Functional Class: Rural Principal Arterial - Interstate		
Location: 1.1 MI NW OF CSAH8, SE OF CLEARWATER		
Ref Post: 182+00.200	True Mile: 183.084	Sequence No. 6781
Volume: 1,008,872	**MADT: 34,789**	
Weekday (M-F) MADT: 34,904	**Weekend (Sa-Su) MADT: 35,102**	

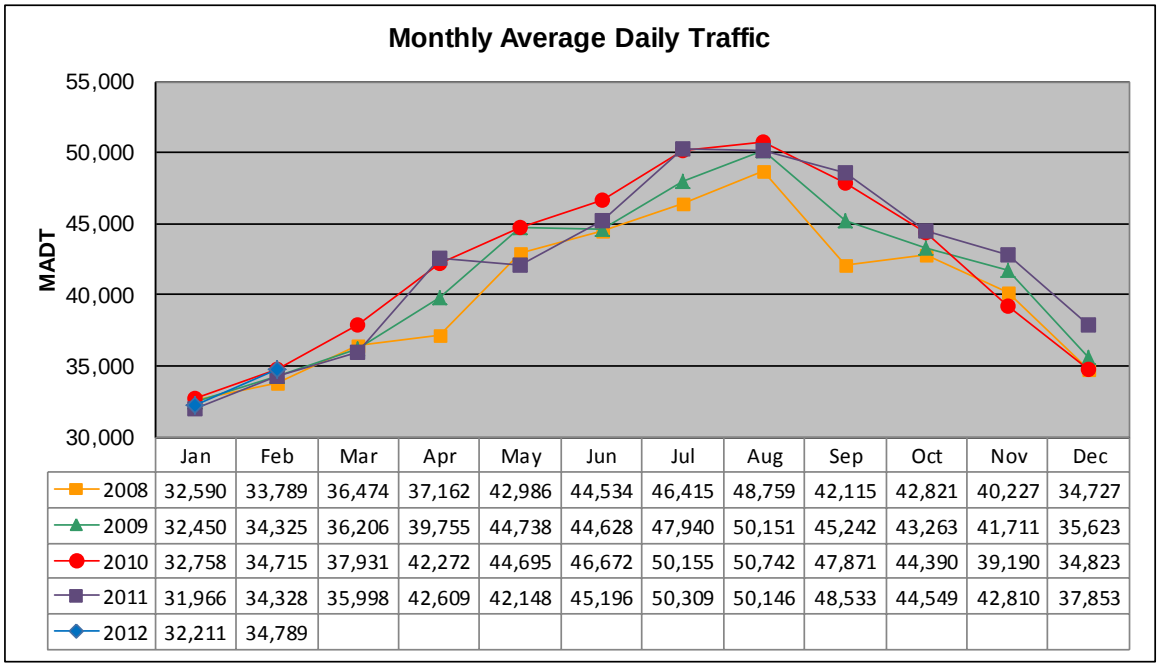

	Jan	Feb	Mar	Apr	May	Jun	Jul	Aug	Sep	Oct	Nov	Dec
2008	32,590	33,789	36,474	37,162	42,986	44,534	46,415	48,759	42,115	42,821	40,227	34,727
2009	32,450	34,325	36,206	39,755	44,738	44,628	47,940	50,151	45,242	43,263	41,711	35,623
2010	32,758	34,715	37,931	42,272	44,695	46,672	50,155	50,742	47,871	44,390	39,190	34,823
2011	31,966	34,328	35,998	42,609	42,148	45,196	50,309	50,146	48,533	44,549	42,810	37,853
2012	32,211	34,789										

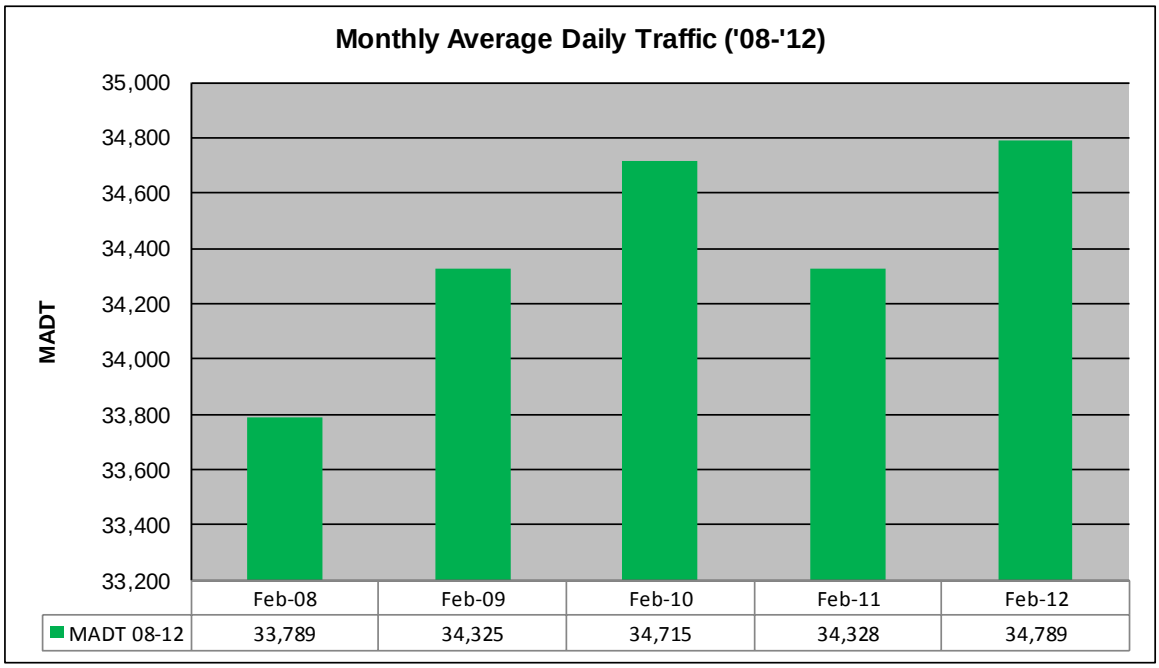

	Feb-08	Feb-09	Feb-10	Feb-11	Feb-12
MADT 08-12	33,789	34,325	34,715	34,328	34,789

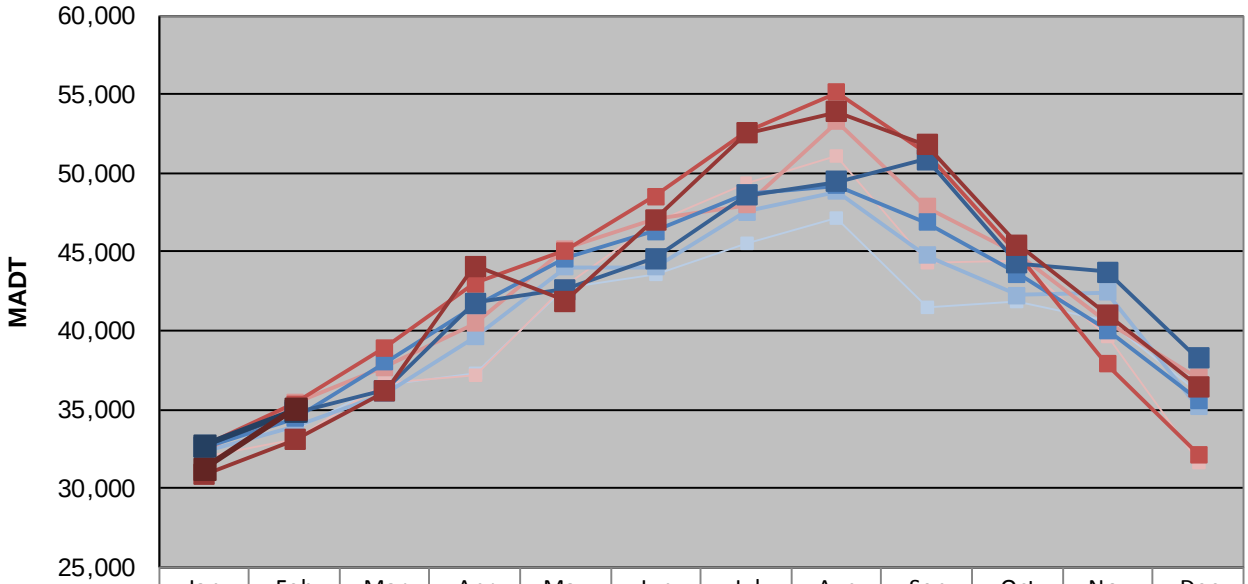

	Jan	Feb	Mar	Apr	May	Jun	Jul	Aug	Sep	Oct	Nov	Dec
'08 WD	32,984	33,690	36,532	37,318	42,742	43,516	45,532	47,174	41,532	41,880	40,556	36,080
'08 WE	32,040	33,078	36,638	37,136	42,804	46,900	49,408	51,062	44,354	44,448	39,572	31,648
'09 WD	32,298	33,898	36,024	39,574	44,012	44,006	47,542	48,832	44,748	42,226	42,434	35,156
'09 WE	32,342	35,388	37,692	40,476	45,230	47,118	47,986	53,256	47,864	44,920	40,548	37,040
'10 WD	32,548	34,456	37,982	41,562	44,608	46,304	48,628	49,196	46,888	43,594	40,056	35,592
'10 WE	32,666	35,366	38,894	42,990	45,106	48,528	52,590	55,128	51,224	44,920	37,844	32,132
'11 WD	32,616	34,808	36,202	41,724	42,588	44,580	48,600	49,422	50,872	44,294	43,746	38,244
'11 WE	30,876	33,102	36,160	44,112	41,864	47,034	52,536	53,902	51,804	45,466	40,992	36,482
'12 WD	32,724	34,904										
'12 WE	31,280	35,102										

Note: 'Weekday' defined as Monday-Friday, 'Weekend' defined as Saturday-Sunday

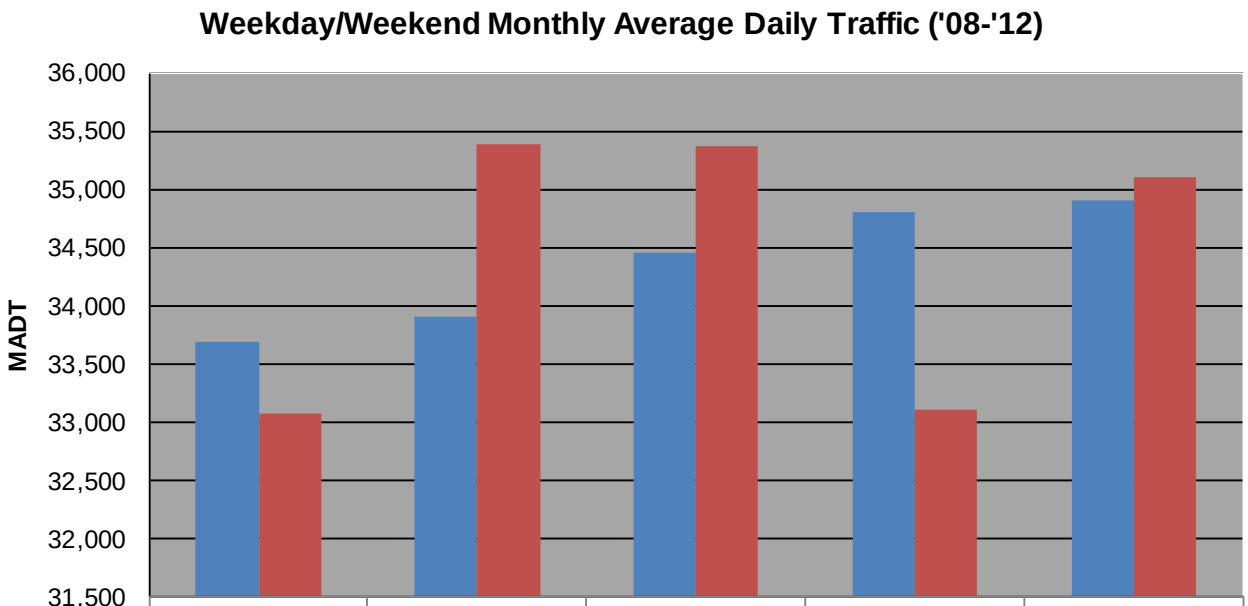

	Feb-08	Feb-09	Feb-10	Feb-11	Feb-12
Weekday	33,690	33,898	34,456	34,808	34,904
Weekend	33,078	35,388	35,366	33,102	35,102