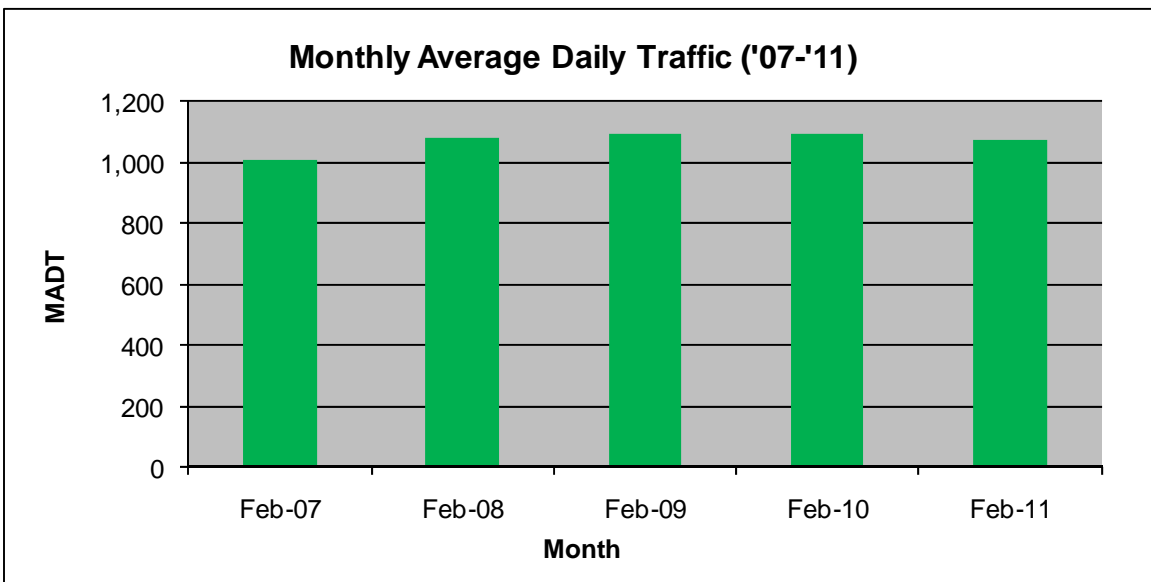
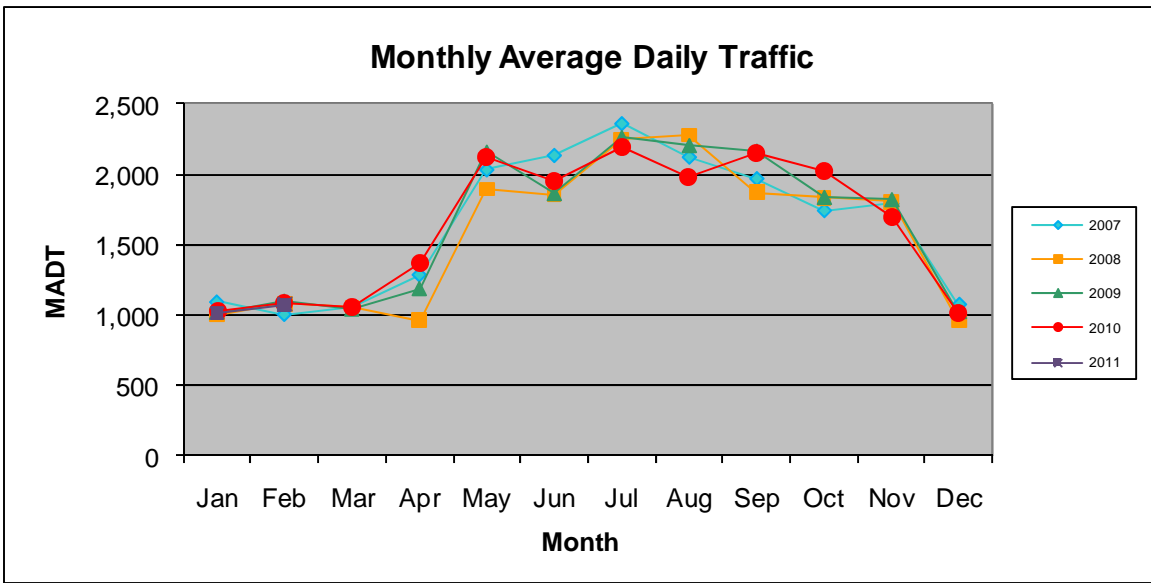
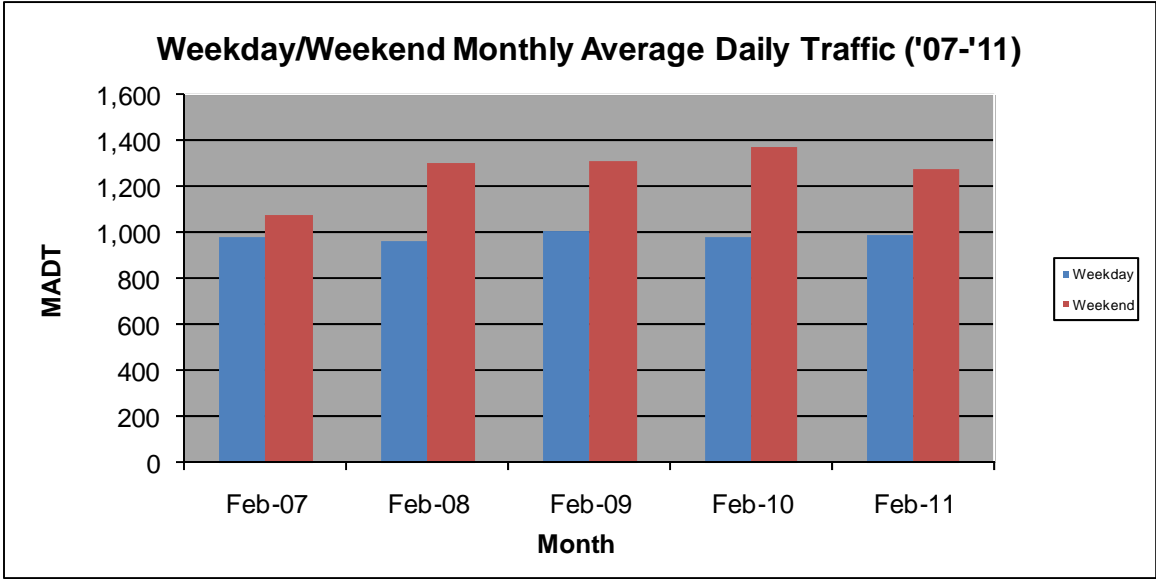


# MONTHLY REPORT, STATION NO. 222 (ATR)

## FEBRUARY 2011

Station Measurement: VOLUME/SPEED		
Route: TH 65	Route Direction: N/S	Lanes: 2
County: Aitkin	Closest City: McGrath	
Location: .6 MI N OF CSAH2, N OF MCGRATH		
Ref Post: 097+00.725	True Mile: 100.432	Sequence No. 6767
<b>Volume: 30,112</b>		<b>MADT: 1,075</b>
<b>Weekday MADT: 984</b>		<b>Weekend MADT: 1,278</b>





Note: 'Weekday' defined as Monday-Friday, 'Weekend' defined as Saturday-Sunday