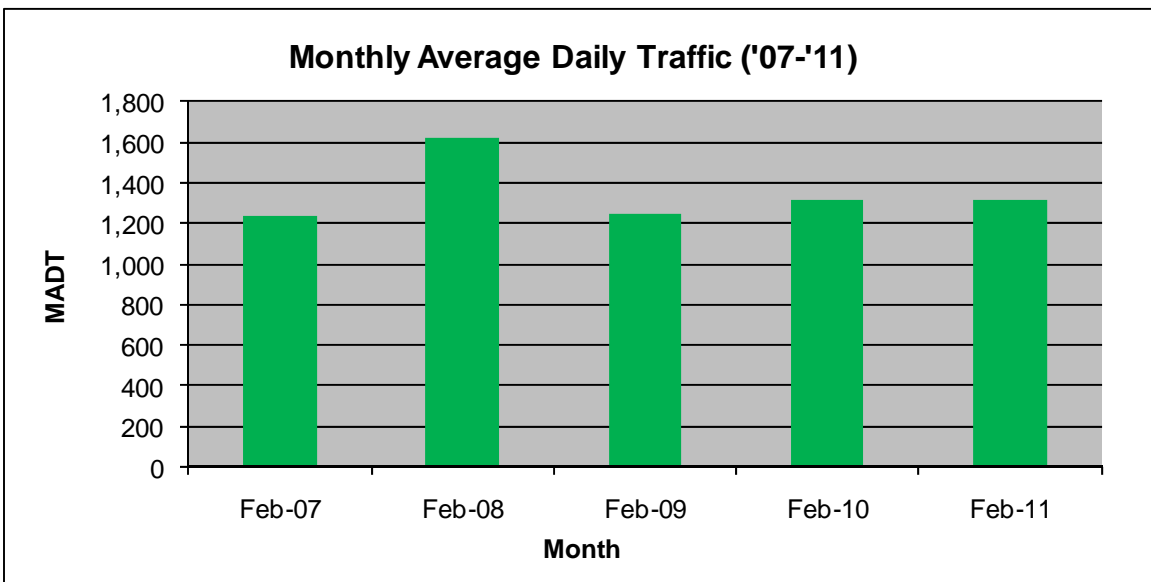
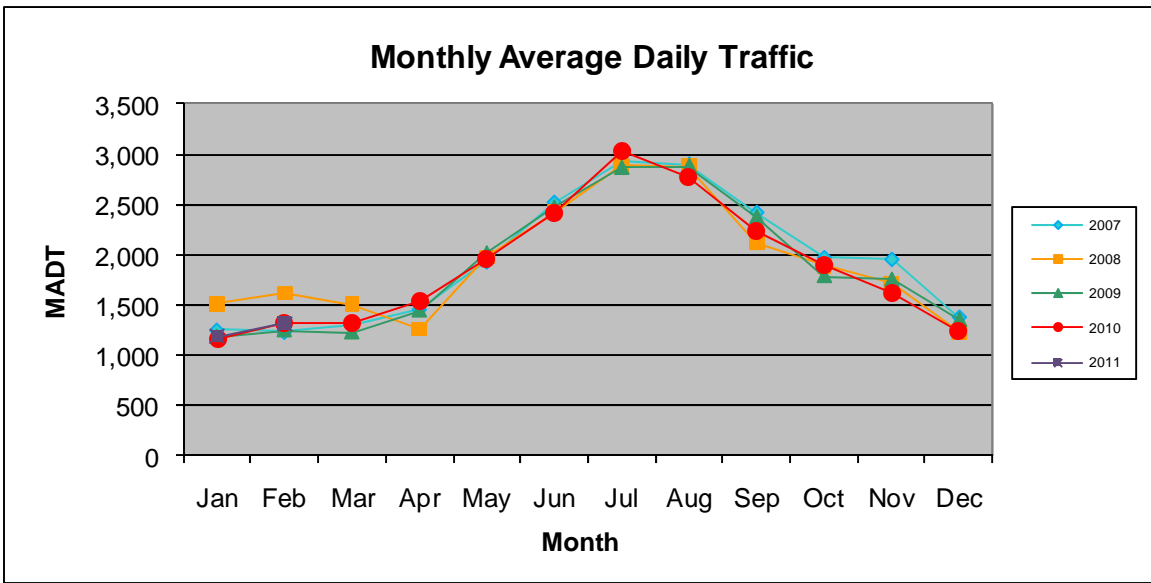
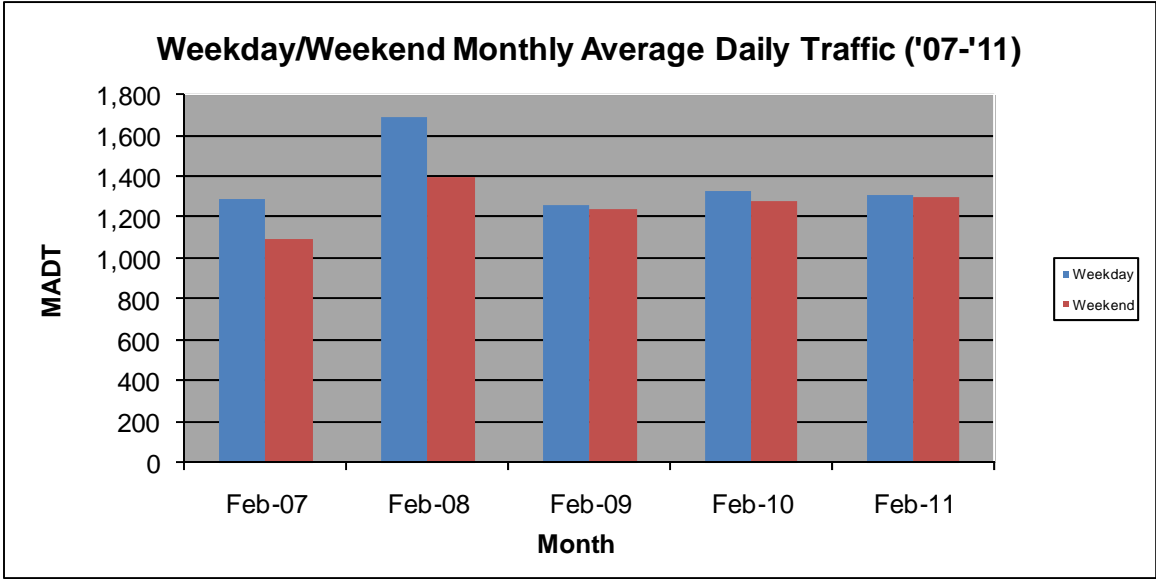


# MONTHLY REPORT, STATION NO. 220 (ATR)

## FEBRUARY 2011

Station Measurement: VOLUME/SPEED/CLASS		
Route: TH 71	Route Direction: N/S	Lanes: 2
County: Hubbard	Closest City: Park Rapids	
Location: S OF CR89, N OF PARK RAPIDS		
Ref Post: 275+00.062	True Mile: 275.098	Sequence No. 6727
<b>Volume: 36,826</b>		<b>MADT: 1,315</b>
<b>Weekday MADT: 1,310</b>		<b>Weekend MADT: 1,302</b>





Note: 'Weekday' defined as Monday-Friday, 'Weekend' defined as Saturday-Sunday