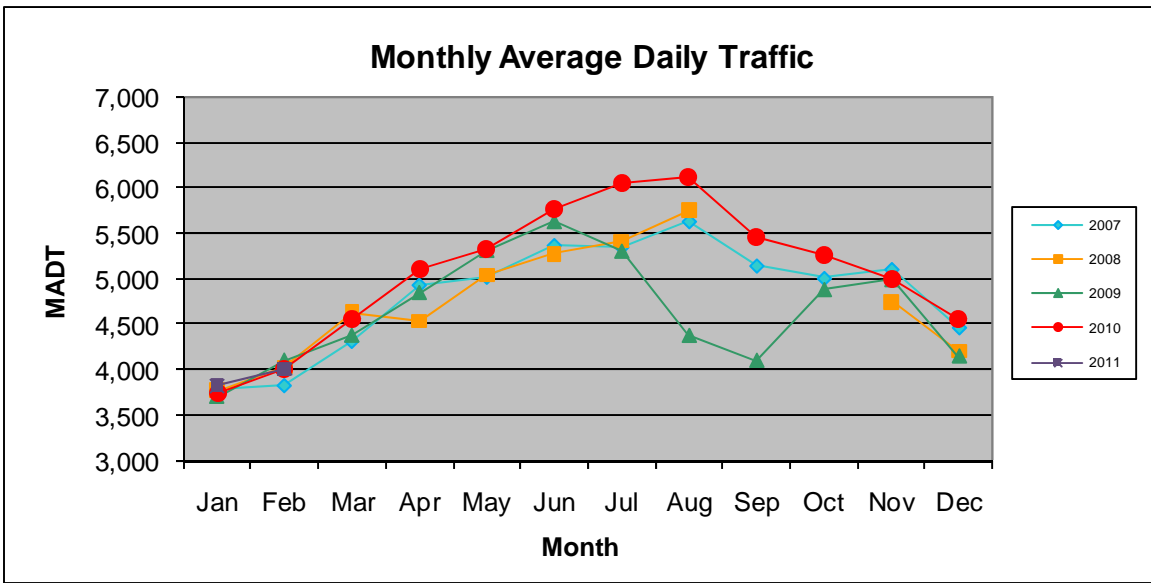


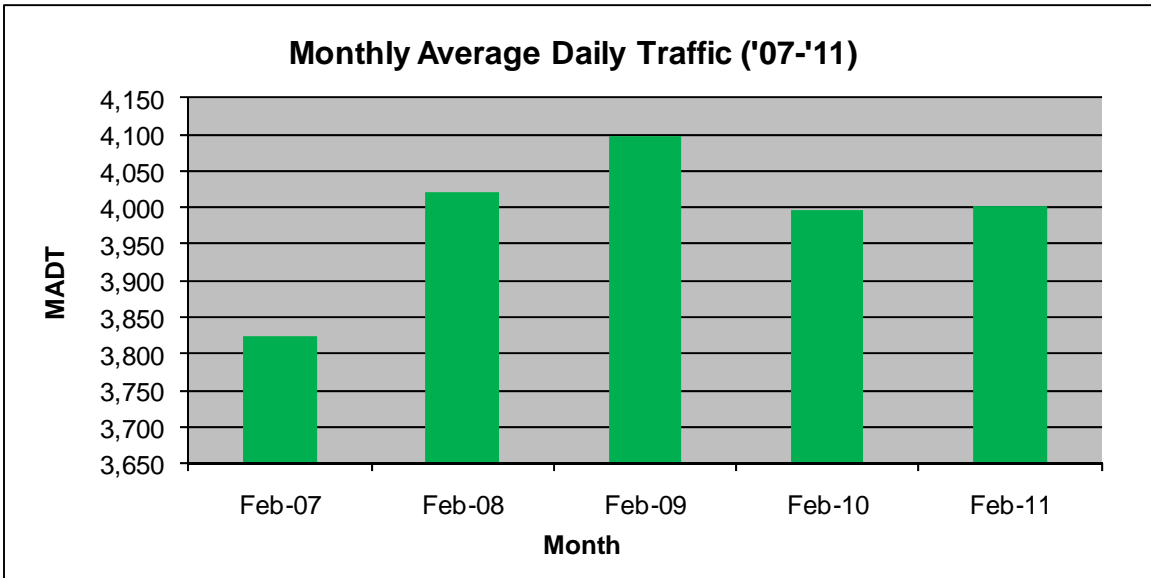
MONTHLY REPORT, STATION NO. 197 (ATR)

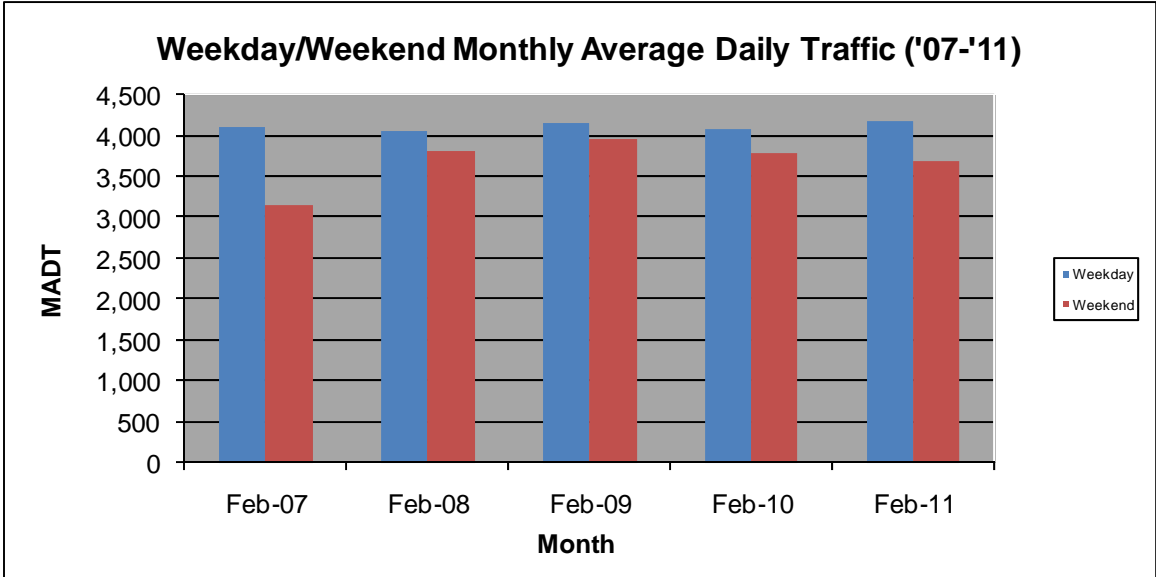
FEBRUARY 2011

Station Measurement: VOLUME/SPEED/CLASS		
Route: TH 60	Route Direction: E/W	Lanes: 4
County: Watonwan		Closest City: St James
Location: .7 MI W OF W JCT OF TH4, SW OF ST JAMES		
Ref Post: 064+00.850	True Mile: 64.929	Sequence No. 9830
Volume: 112,046		MADT: 4,002
Weekday MADT: 4,172		Weekend MADT: 3,688



Note: No data in September/October 2008; road closed for reconstruction... Decrease in traffic July to October 2009 due to construction on TH 4... Currently reports data from weigh-in-motion station #27





Note: 'Weekday' defined as Monday-Friday, 'Weekend' defined as Saturday-Sunday