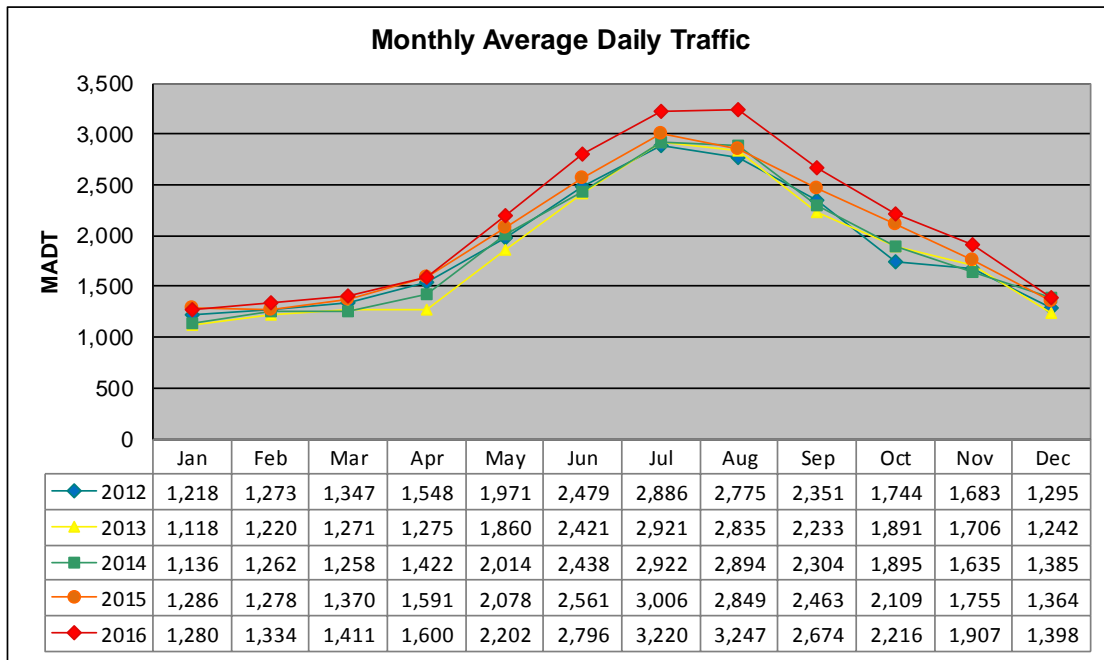


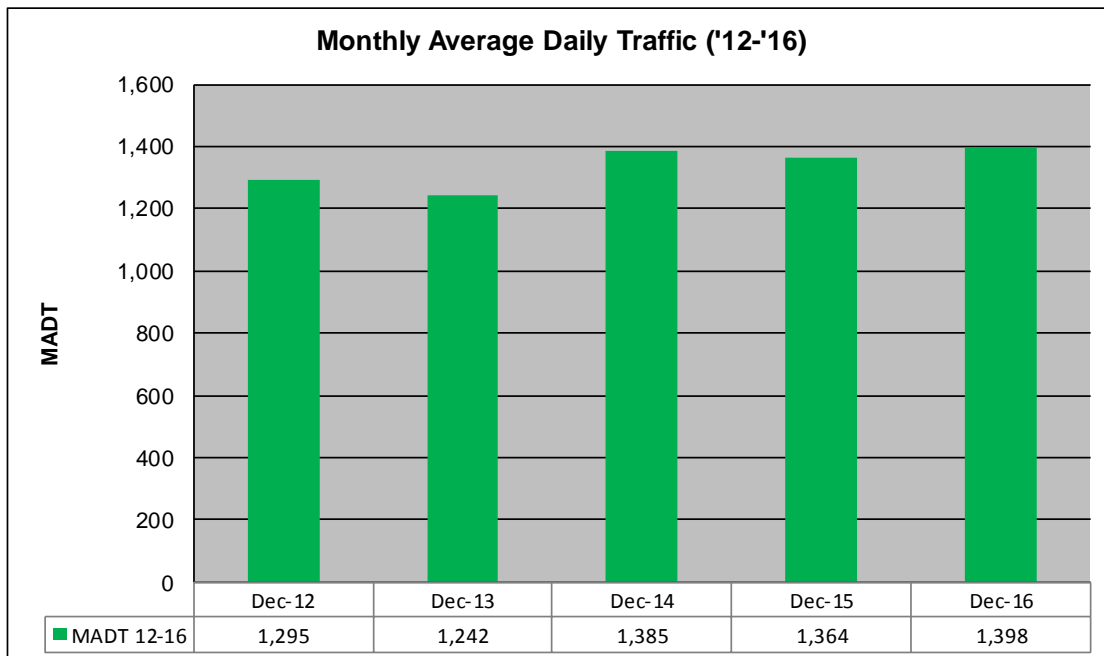
MONTHLY REPORT, STATION NO. 220 (ATR)

DECEMBER 2016

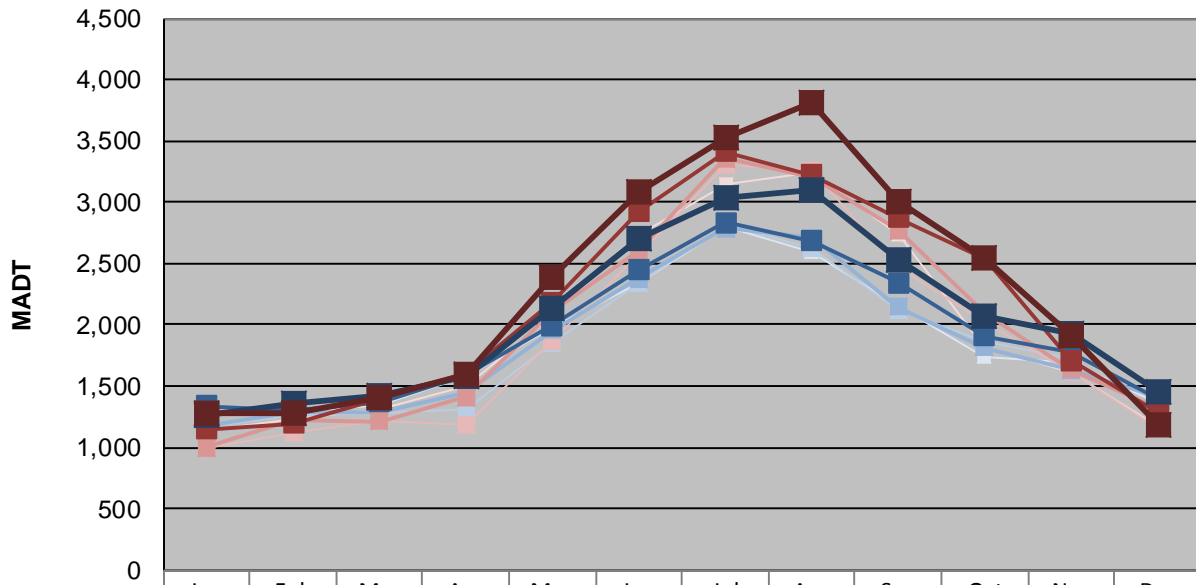
Station Measurement: VOLUME/SPEED/CLASS		
Route: TH 71	Route Direction: N/S	Lanes: 2
County: Hubbard		Closest City: Park Rapids
Functional Class: Rural Principal Arterial - Other		
Location: S OF CR89, N OF PARK RAPIDS		
Ref Post: 275+00.062	True Mile: 275.098	Sequence No. 6727
Volume: 43,340		MADT: 1,398
Weekday (M-F) MADT: 1,928		Weekend (Sa-Su) MADT: 1,906



Note: Increase in traffic August 2016 due to detour



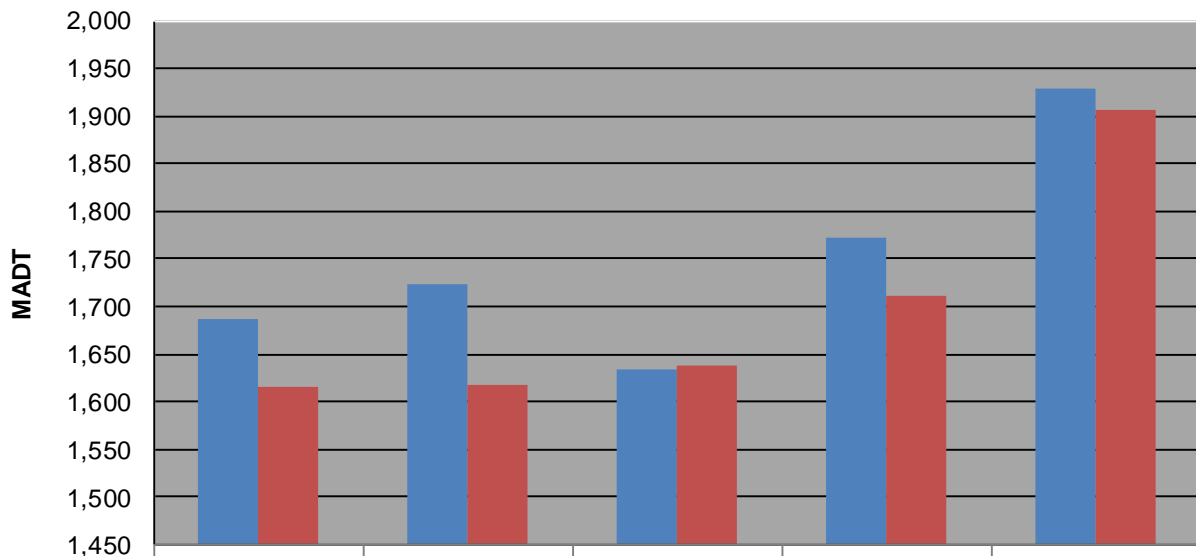
Weekday (WD)/Weekend (WE) Monthly Average Daily Traffic



	Jan	Feb	Mar	Apr	May	Jun	Jul	Aug	Sep	Oct	Nov	Dec
'12 WD	1,258	1,298	1,346	1,576	1,970	2,338	2,798	2,590	2,156	1,736	1,686	1,364
'12 WE	1,142	1,238	1,308	1,496	2,070	2,742	3,144	3,238	2,742	1,824	1,616	1,164
'13 WD	1,166	1,258	1,278	1,312	1,850	2,342	2,822	2,626	2,124	1,864	1,724	1,286
'13 WE	994	1,124	1,222	1,190	1,864	2,582	3,302	3,258	2,466	2,024	1,618	1,156
'14 WD	1,174	1,280	1,290	1,440	1,954	2,374	2,784	2,706	2,146	1,810	1,634	1,420
'14 WE	996	1,220	1,210	1,408	2,116	2,600	3,358	3,208	2,770	2,090	1,638	1,316
'15 WD	1,338	1,310	1,372	1,590	1,998	2,450	2,834	2,682	2,344	1,908	1,772	1,396
'15 WE	1,148	1,198	1,396	1,600	2,186	2,920	3,416	3,222	2,872	2,538	1,712	1,294
'16 WD	1,268	1,360	1,424	1,576	2,140	2,702	3,044	3,100	2,534	2,068	1,928	1,458
'16 WE	1,280	1,280	1,408	1,602	2,390	3,086	3,522	3,816	3,006	2,540	1,906	1,190

Note: 'Weekday' defined as Monday-Friday, 'Weekend' defined as Saturday-Sunday

Weekday/Weekend Monthly Average Daily Traffic ('12-'16)



	Dec-12	Dec-13	Dec-14	Dec-15	Dec-16
Weekday	1,686	1,724	1,634	1,772	1,928
Weekend	1,616	1,618	1,638	1,712	1,906