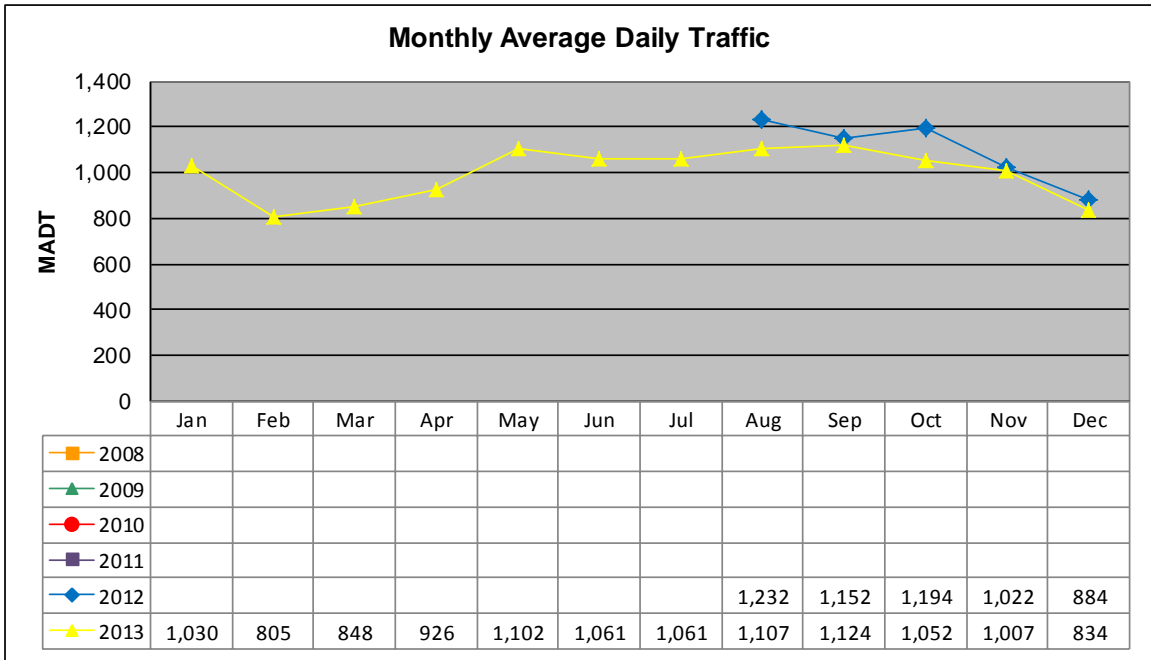


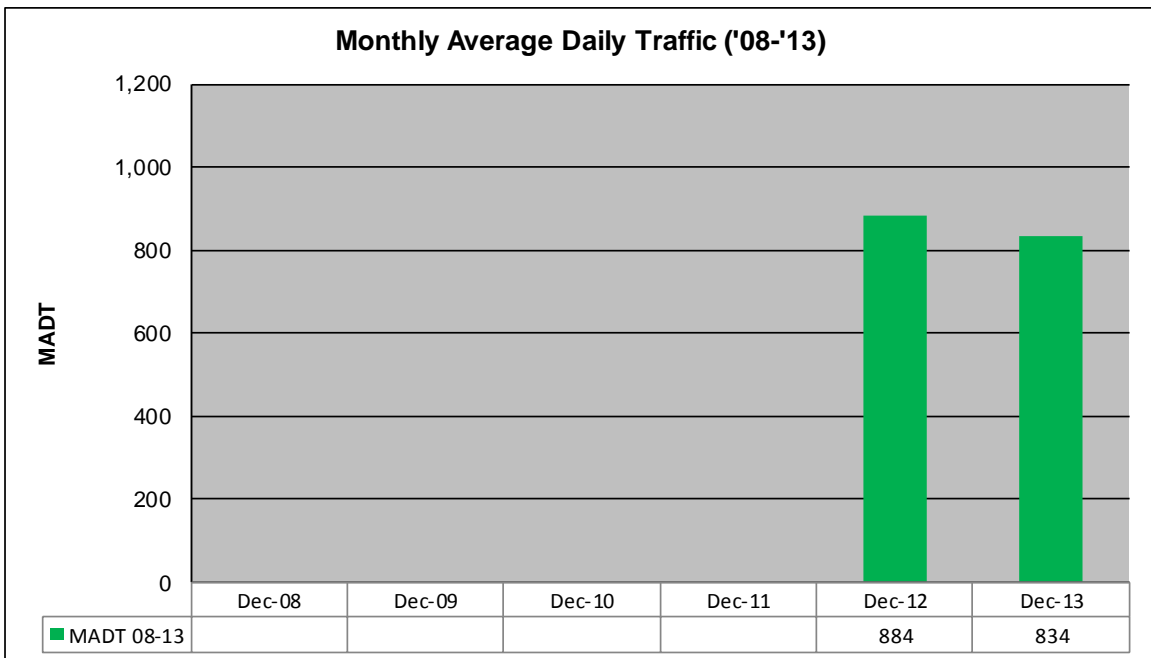
# MONTHLY REPORT, STATION NO. 229 (ATR)

## DECEMBER 2013

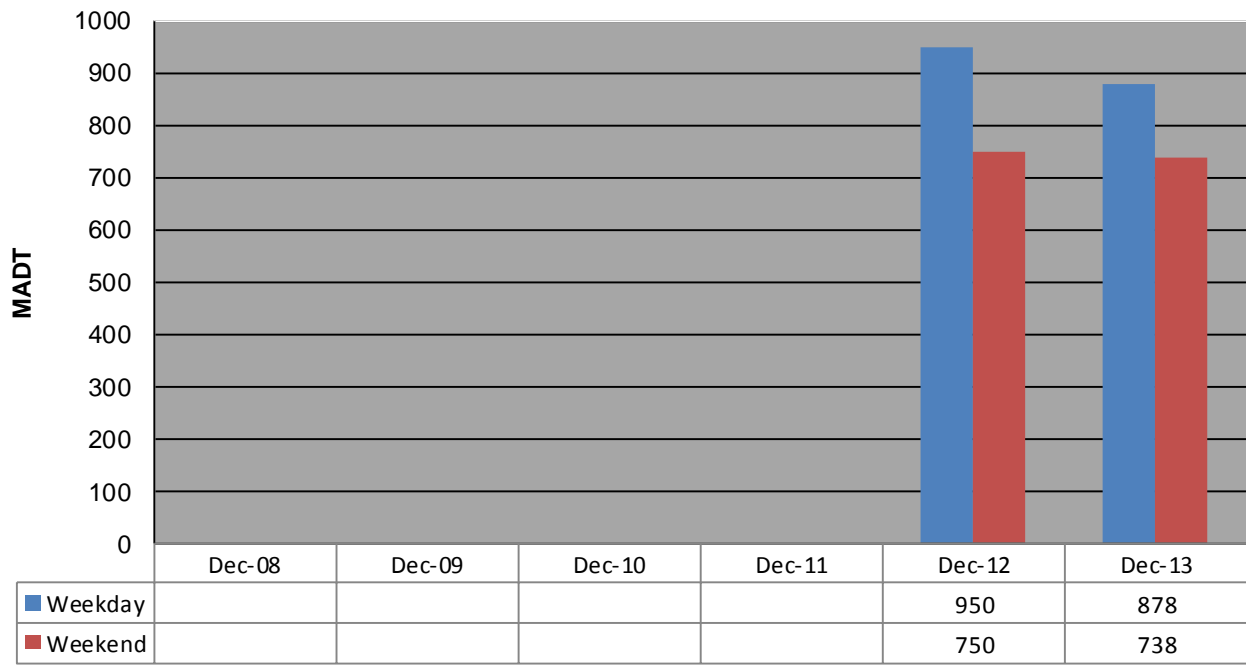
Station Measurement: VOLUME/SPEED/CLASS		
Route: CSAH 7	Route Direction: E/W	Lanes: 2
County: McLeod	Closest City: Hutchinson	
Functional Class: Rural Major Collector		
Location: 4.3 MI W OF CSAH7, SW OF HUTCHINSON		
Ref Post: 000+00.535	True Mile: 0.535	Sequence No. 19125
<b>Volume: 25,851</b>		<b>MADT: 834</b>
<b>Weekday (M-F) MADT: 878</b>		<b>Weekend (Sa-Su) MADT: 738</b>



Note: Began collecting data August 2012



**Weekday/Weekend Monthly Average Daily Traffic ('08-'13)**



Note: 'Weekday' defined as Monday-Friday, 'Weekend' defined as Saturday-Sunday

**Weekday (WD)/Weekend (WE) Monthly Average Daily Traffic**

