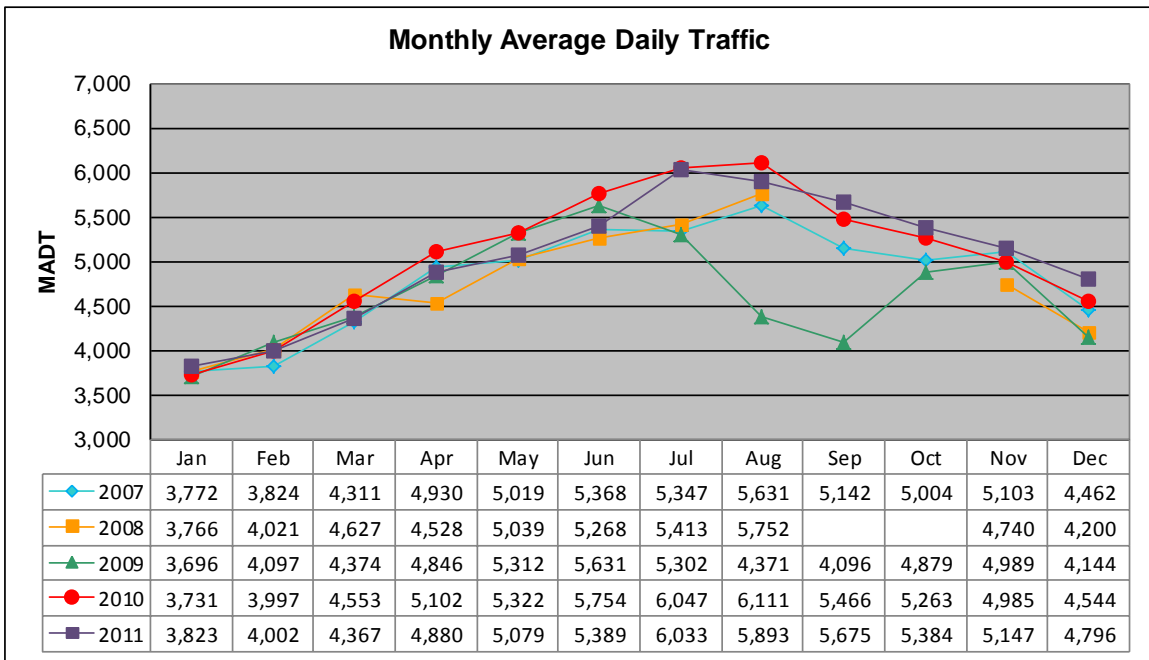


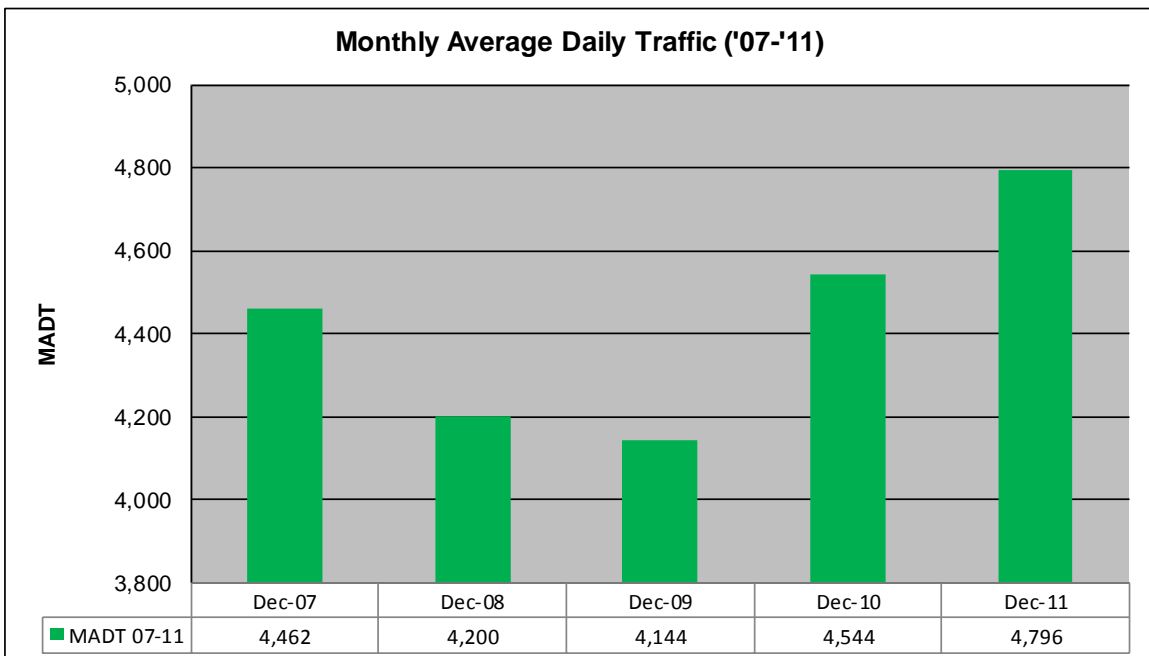
MONTHLY REPORT, STATION NO. 197 (ATR)

DECEMBER 2011

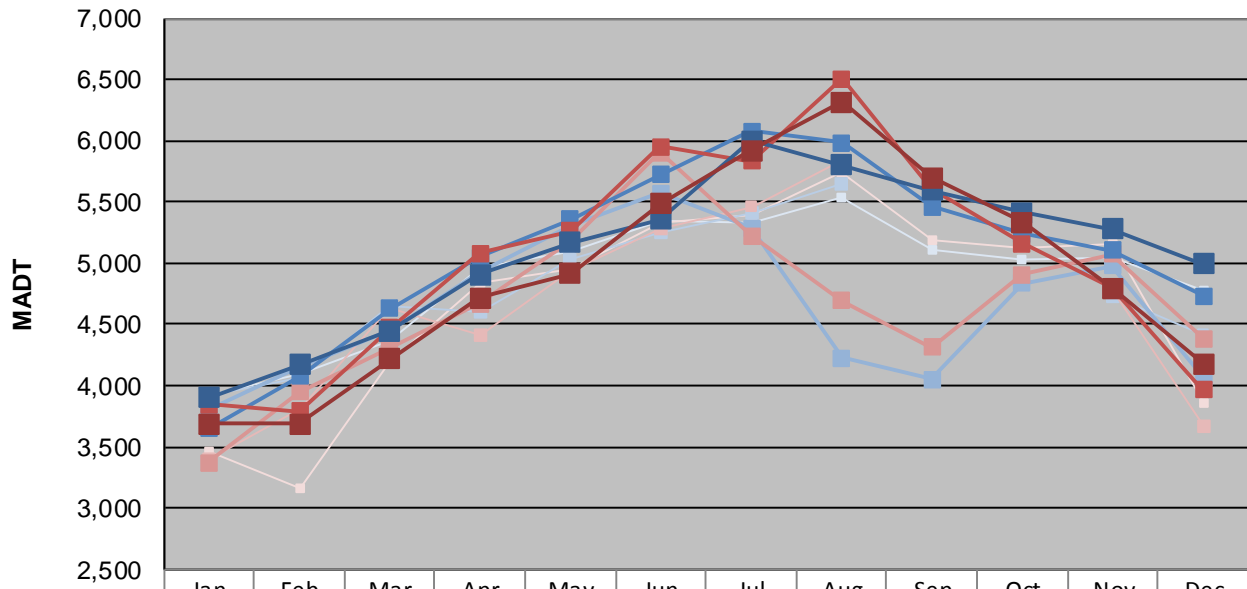
Station Measurement: VOLUME/SPEED/CLASS		
Route: TH 60	Route Direction: E/W	Lanes: 4
County: Watonwan	Closest City: St James	
Functional Class: Rural Principal Arterial - Other		
Location: .7 MI W OF W JCT OF TH4, SW OF ST JAMES		
Ref Post: 064+00.850	True Mile: 64.929	Sequence No. 9830
Volume: 148,661		MADT: 4,796
Weekday (M-F) MADT: 4,998		Weekend (Sa-Su) MADT: 4,178



Note: No data in September/October 2008; road closed for reconstruction... Decrease in traffic July to October 2009 due to construction on TH 4... Currently reports data from weigh-in-motion station #27



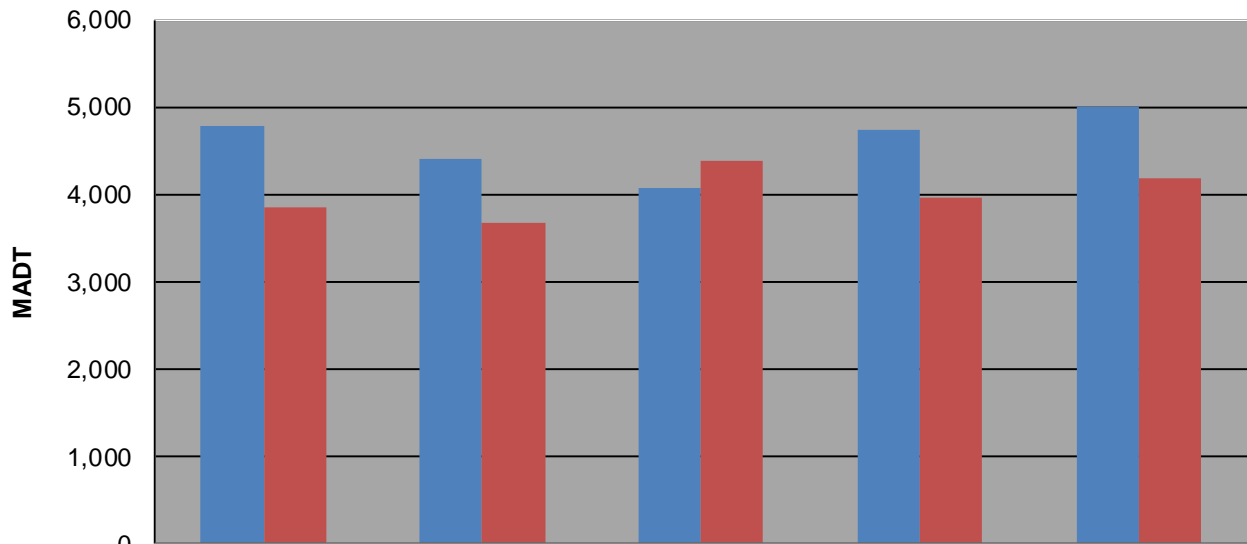
Weekday (WD)/Weekend (WE) Monthly Average Daily Traffic



	Jan	Feb	Mar	Apr	May	Jun	Jul	Aug	Sep	Oct	Nov	Dec
'07 WD	3,924	4,092	4,358	4,970	5,090	5,340	5,334	5,544	5,116	5,024	5,046	4,772
'07 WE	3,464	3,156	4,198	4,834	4,956	5,336	5,400	5,736	5,194	5,122	5,164	3,856
'08 WD	3,918	4,060	4,652	4,602	5,036	5,256	5,412	5,646			4,726	4,410
'08 WE	3,398	3,818	4,642	4,412	4,940	5,276	5,464	5,840			4,770	3,666
'09 WD	3,802	4,158	4,452	4,934	5,312	5,574	5,286	4,230	4,050	4,836	4,978	4,070
'09 WE	3,374	3,950	4,314	4,668	5,188	5,902	5,222	4,694	4,310	4,906	5,076	4,382
'10 WD	3,646	4,078	4,630	5,048	5,360	5,726	6,076	5,980	5,458	5,242	5,102	4,736
'10 WE	3,844	3,794	4,472	5,080	5,266	5,952	5,830	6,510	5,604	5,158	4,802	3,966
'11 WD	3,904	4,172	4,446	4,906	5,166	5,358	6,000	5,798	5,598	5,416	5,280	4,998
'11 WE	3,690	3,688	4,220	4,714	4,916	5,488	5,924	6,314	5,702	5,334	4,794	4,178

Note: 'Weekday' defined as Monday-Friday, 'Weekend' defined as Saturday-Sunday

Weekday/Weekend Monthly Average Daily Traffic ('07-'11)



	Dec-07	Dec-08	Dec-09	Dec-10	Dec-11
Weekday	4,772	4,410	4,070	4,736	4,998
Weekend	3,856	3,666	4,382	3,966	4,178