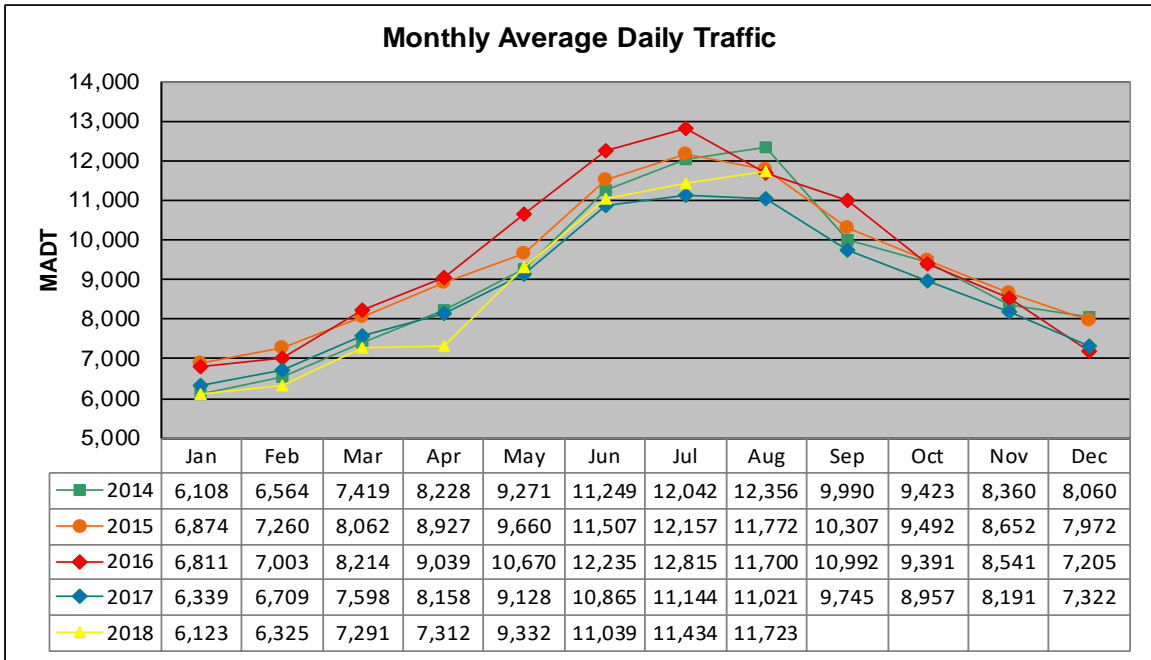


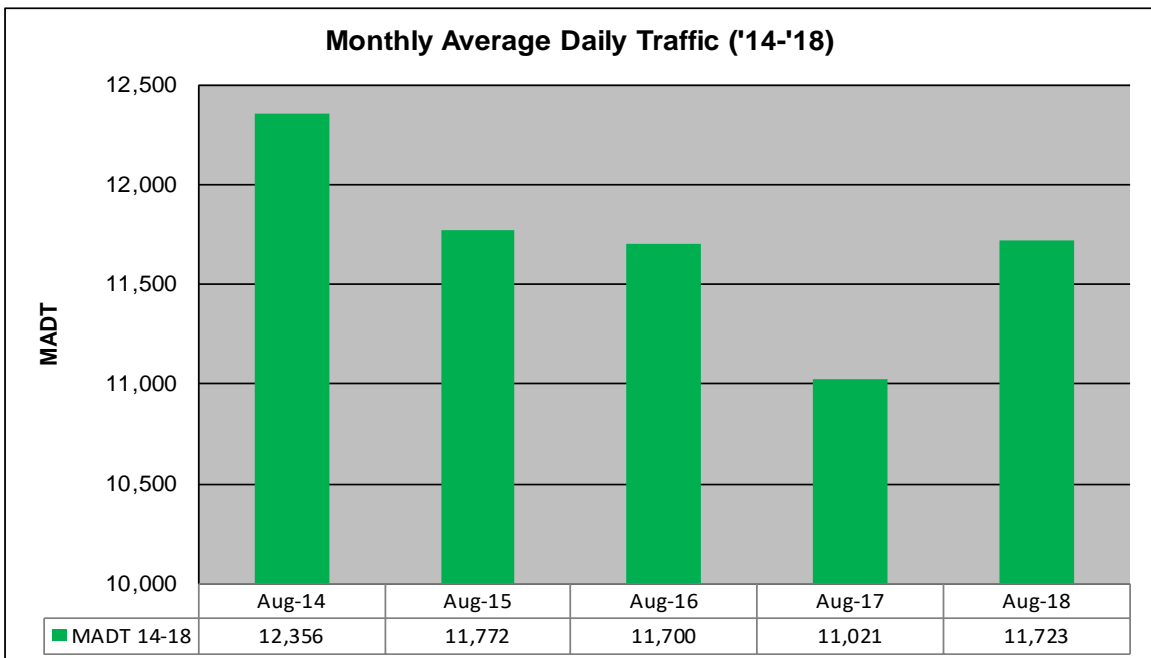
# MONTHLY REPORT, STATION NO. 227 (ATR)

## AUGUST 2018

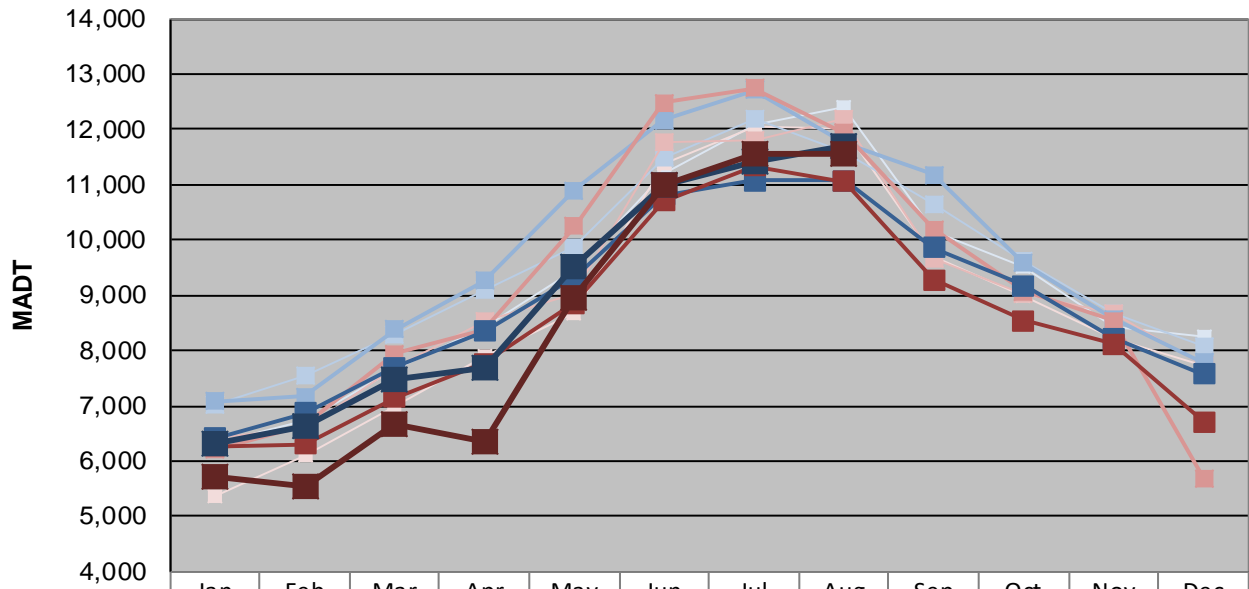
Station Measurement: VOLUME/SPEED/CLASS		
Route: I-90	Route Direction: E/W	Lanes: 4
County: Freeborn		Closest City: Albert Lea
Functional Class: Rural Principal Arterial - Interstate		
Location: SW OF TH13, W OF ALBERT LEA		
Ref Post: 153+00.700	True Mile: 152.36	Sequence No. 9833
<b>Volume: 363,421</b>		<b>MADT: 11,723</b>
<b>Weekday (M-F) MADT: 11,696</b>		<b>Weekend (Sa-Su) MADT: 11,556</b>



Note: Decrease in traffic December 2016 due to construction on I-90



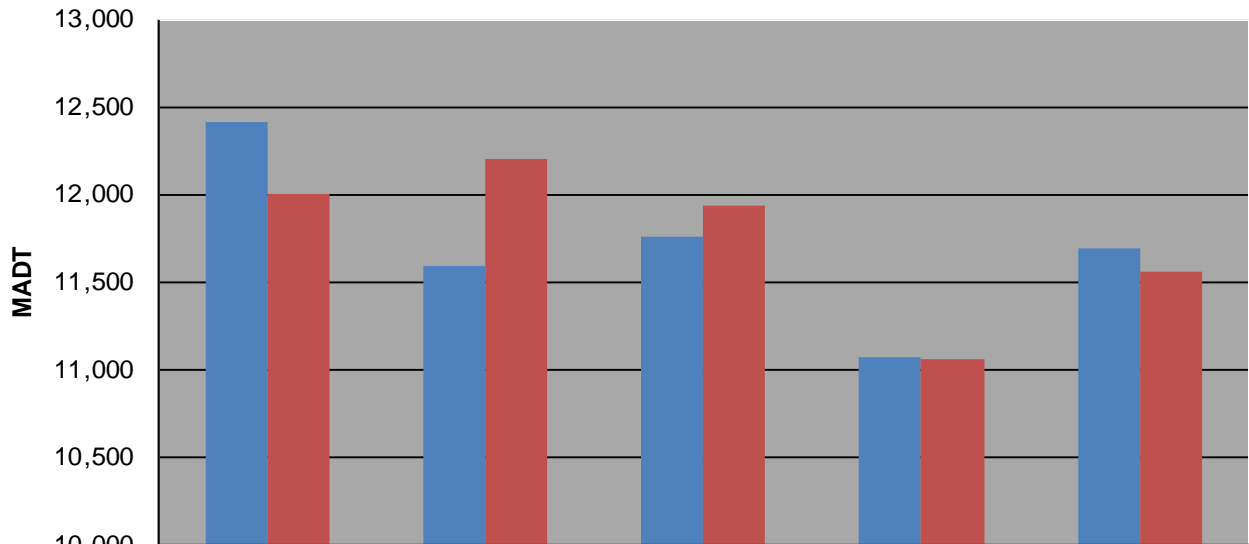
**Weekday (WD)/Weekend (WE) Monthly Average Daily Traffic**



	Jan	Feb	Mar	Apr	May	Jun	Jul	Aug	Sep	Oct	Nov	Dec
'14 WD	6,320	6,754	7,642	8,410	9,436	11,214	12,068	12,408	10,148	9,526	8,440	8,240
'14 WE	5,356	6,088	6,992	7,892	8,676	11,374	12,050	12,004	9,702	8,974	8,202	7,708
'15 WD	7,024	7,530	8,286	9,094	9,866	11,488	12,198	11,596	10,636	9,626	8,672	8,058
'15 WE	6,410	6,586	7,674	8,546	9,036	11,772	11,810	12,200	9,648	9,022	8,662	7,740
'16 WD	7,076	7,164	8,386	9,268	10,904	12,158	12,712	11,762	11,178	9,574	8,570	7,786
'16 WE	6,202	6,654	7,936	8,364	10,240	12,478	12,750	11,932	10,194	9,074	8,532	5,694
'17 WD	6,420	6,870	7,702	8,352	9,318	10,808	11,076	11,070	9,852	9,174	8,216	7,566
'17 WE	6,264	6,310	7,156	7,772	8,864	10,710	11,342	11,060	9,284	8,534	8,110	6,706
'18 WD	6,306	6,644	7,462	7,700	9,530	10,980	11,422	11,696				
'18 WE	5,728	5,530	6,682	6,336	8,964	10,982	11,546	11,556				

Note: 'Weekday' defined as Monday-Friday, 'Weekend' defined as Saturday-Sunday

**Weekday/Weekend Monthly Average Daily Traffic ('14-'18)**



	Aug-14	Aug-15	Aug-16	Aug-17	Aug-18
Weekday	12,408	11,596	11,762	11,070	11,696
Weekend	12,004	12,200	11,932	11,060	11,556