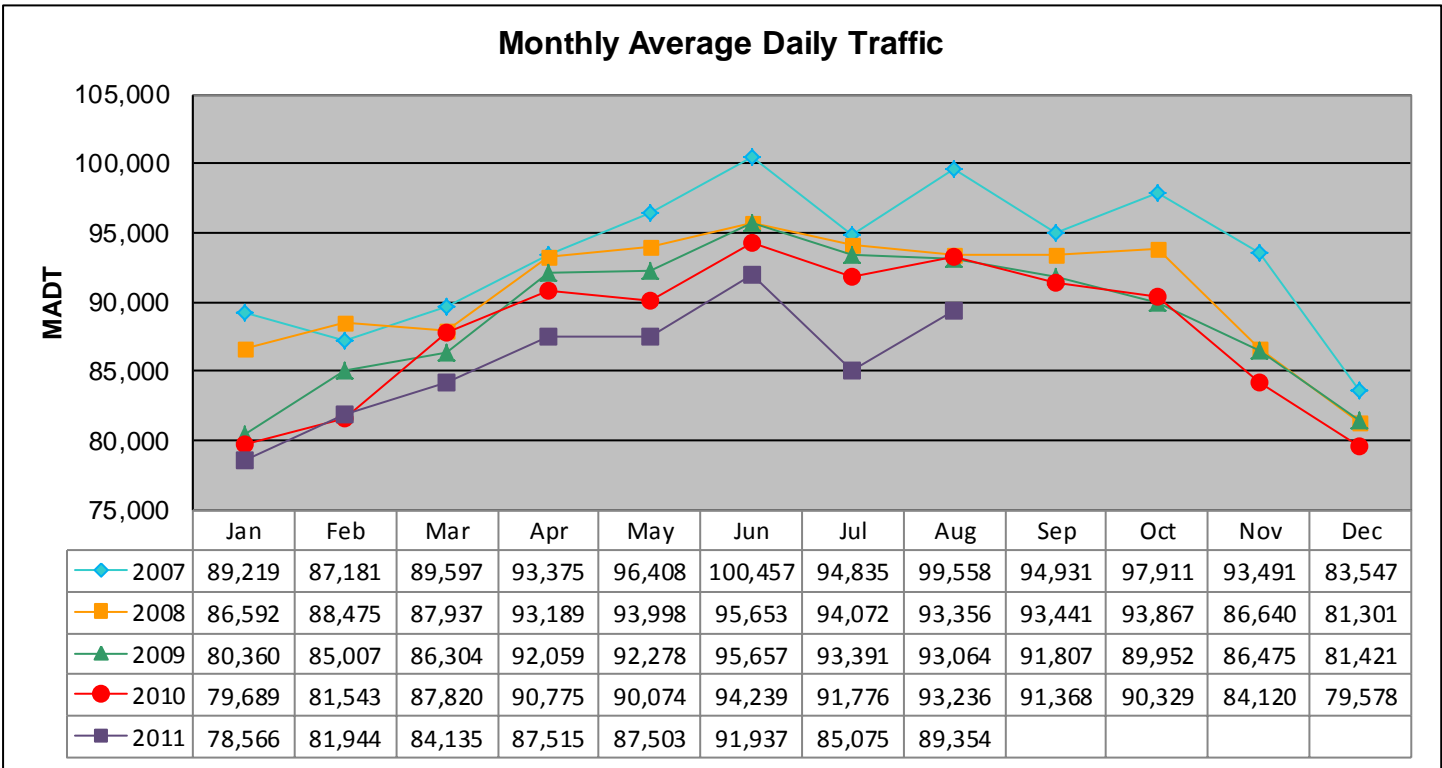


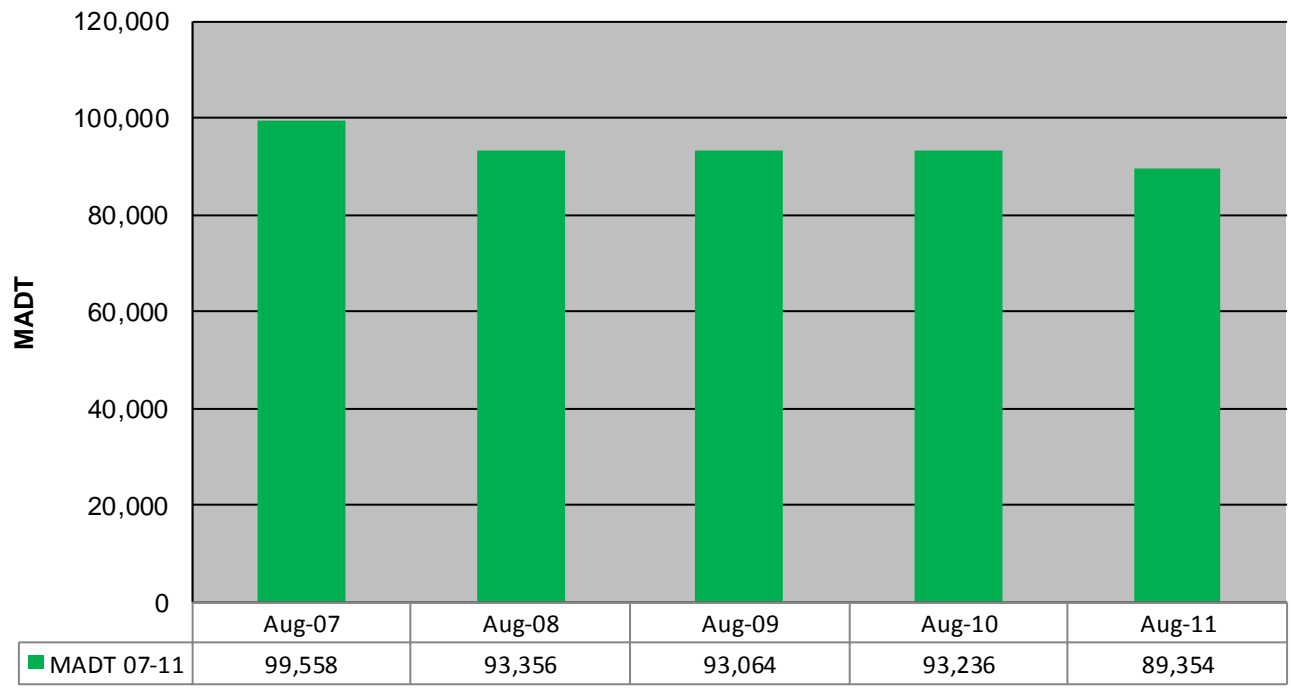
# MONTHLY REPORT, STATION NO. 405 (ATR)

## AUGUST 2011

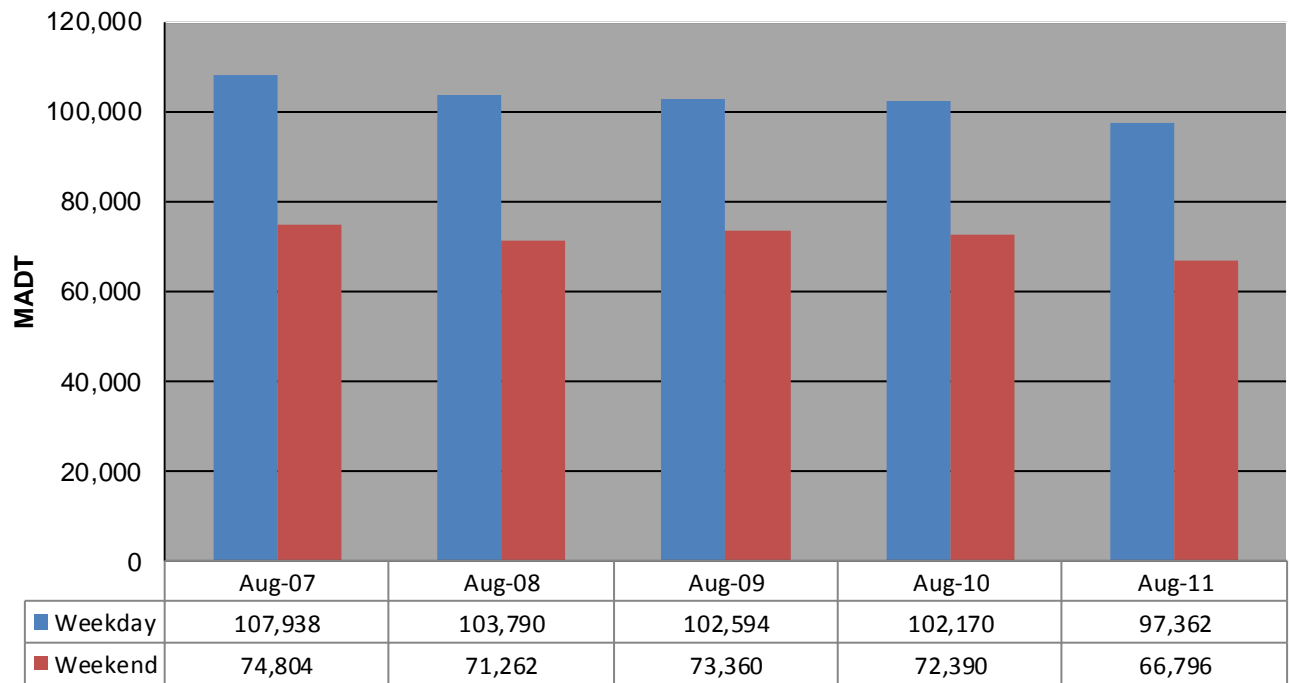
Station Measurement: VOLUME		
Route: TH 169	Route Direction: N/S	Lanes: 4
County: Hennepin		Closest City: St Louis Park
Functional Class: Urban Principal Arterial - Other Freeways or Expressways		
Location: N OF MSAS296 (CEDAR LAKE RD) IN ST LOUIS PARK		
Ref Post: 128+00.870	True Mile: 126.71	Sequence No. 9883
<b>Volume: 2,769,972</b>		<b>MADT: 89,354</b>
<b>Weekday (M-F) MADT: 97,362</b>		<b>Weekend (Sa-Su) MADT: 66,796</b>



**Monthly Average Daily Traffic ('07-'11)**



**Weekday/Weekend Monthly Average Daily Traffic ('07-'11)**



Note: 'Weekday' defined as Monday-Friday, 'Weekend' defined as Saturday-Sunday