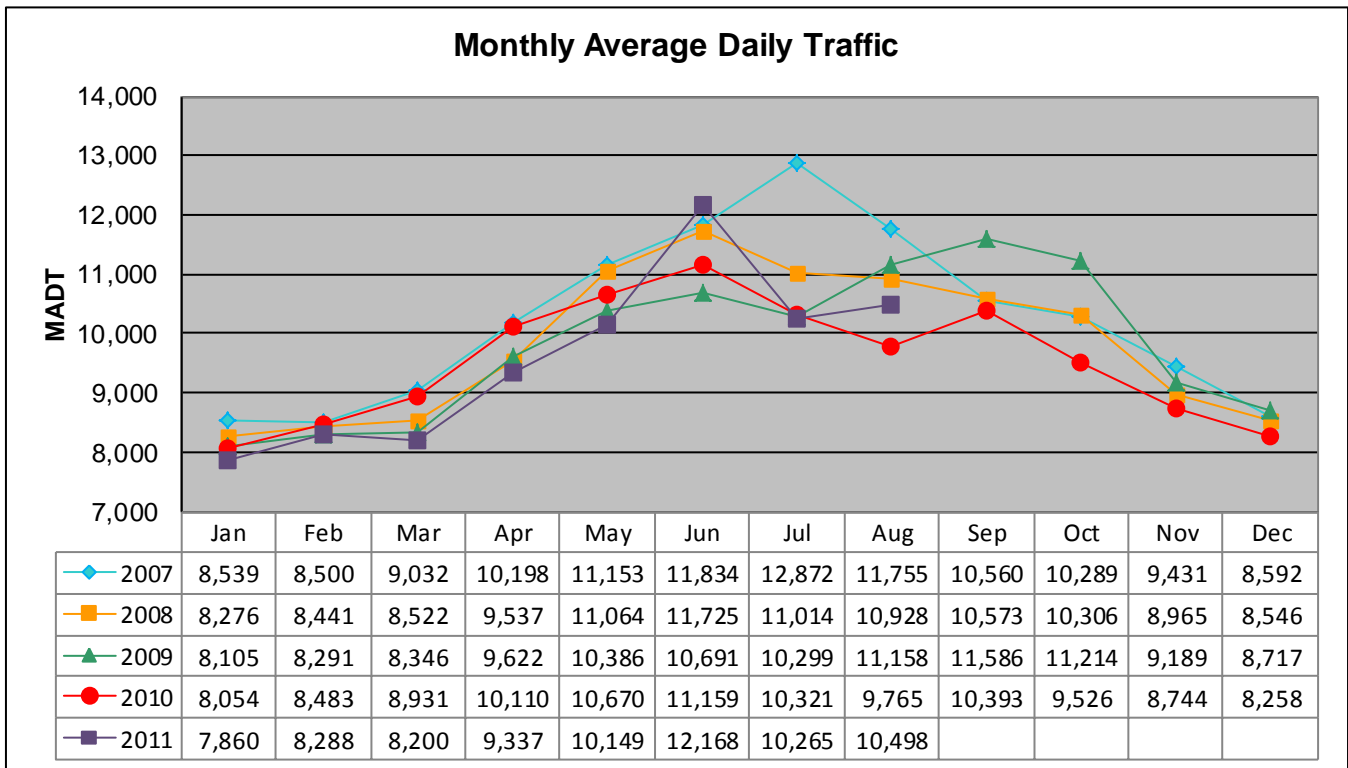


# MONTHLY REPORT, STATION NO. 390 (ATR)

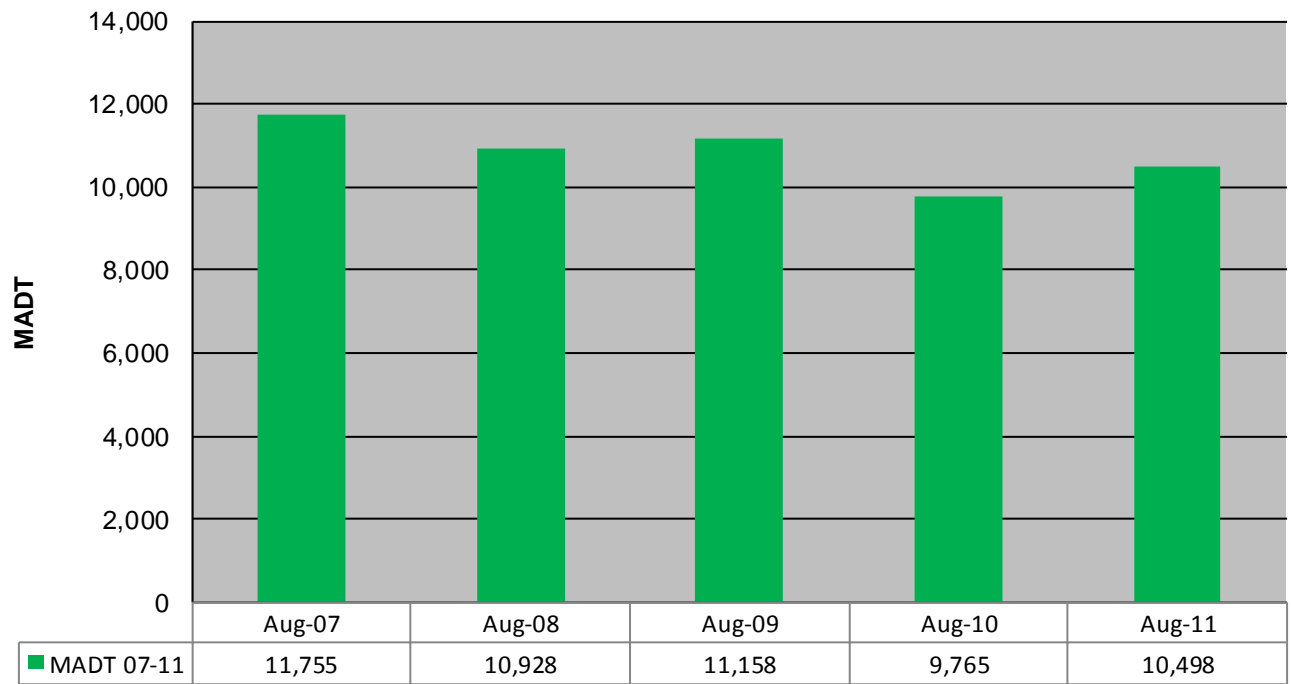
## AUGUST 2011

Station Measurement: VOLUME/SPEED		
Route: TH 61	Route Direction: N/S	Lanes: 2
County: Washington		Closest City: Hugo
Functional Class: Urban Minor Arterial		
Location: .9 MI N OF CSAH8 IN HUGO		
Ref Post: 153+00.300	True Mile: 153.097	Sequence No. 9878
<b>Volume: 325,427</b>		<b>MADT: 10,498</b>
<b>Weekday (M-F) MADT: 11,486</b>		<b>Weekend (Sa-Su) MADT: 7,748</b>

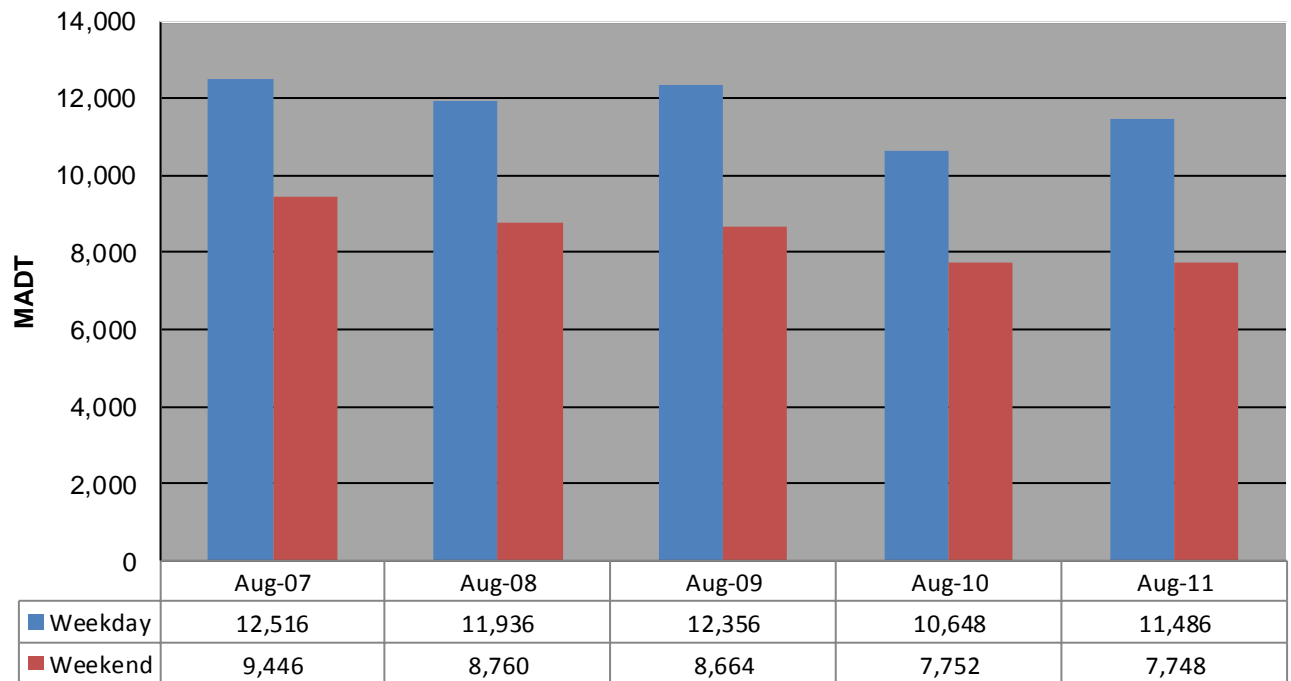


Note: Increase in traffic July 2007 due to detour from I-694 & I-35E and June 2011 due to detour from I-35E... Decrease in traffic August/September 2010 due to construction on TH 61

**Monthly Average Daily Traffic ('07-'11)**



**Weekday/Weekend Monthly Average Daily Traffic ('07-'11)**



Note: 'Weekday' defined as Monday-Friday, 'Weekend' defined as Saturday-Sunday