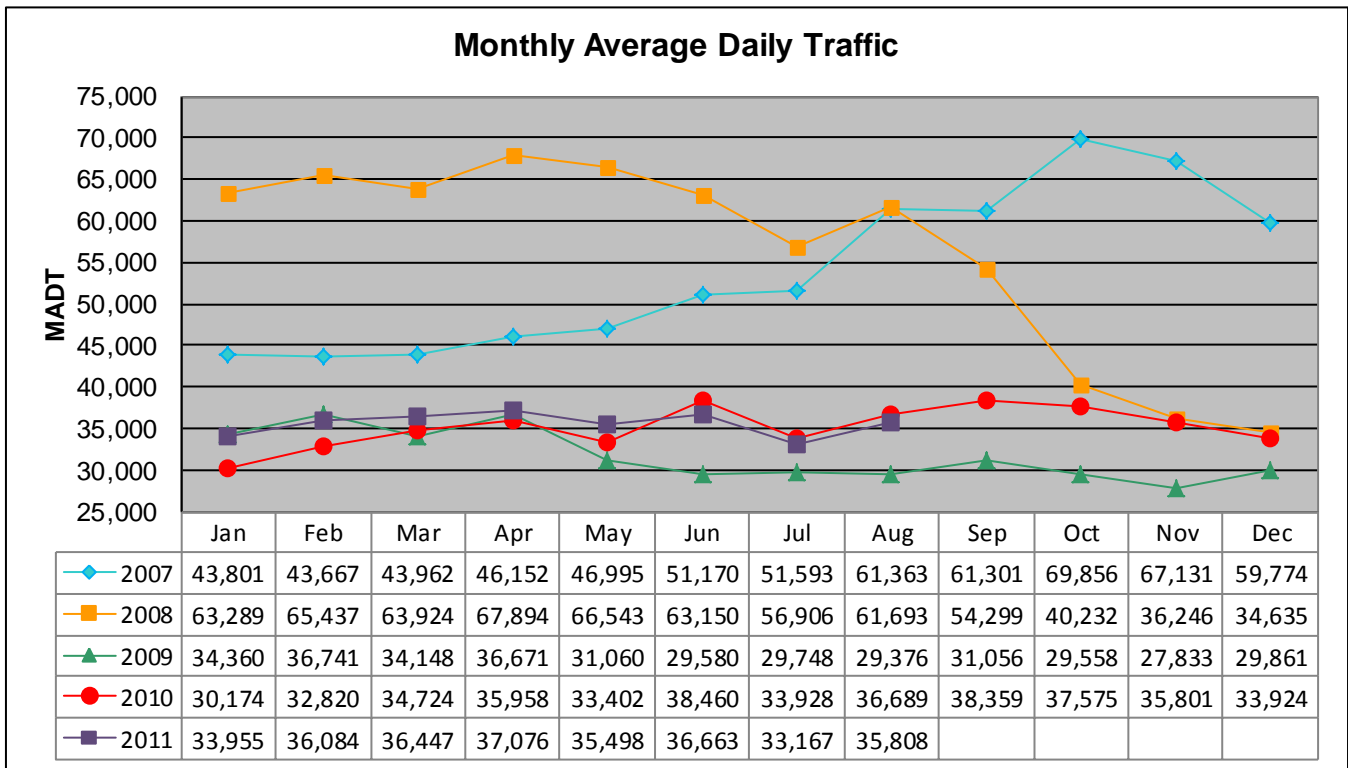


# MONTHLY REPORT, STATION NO. 389 (ATR)

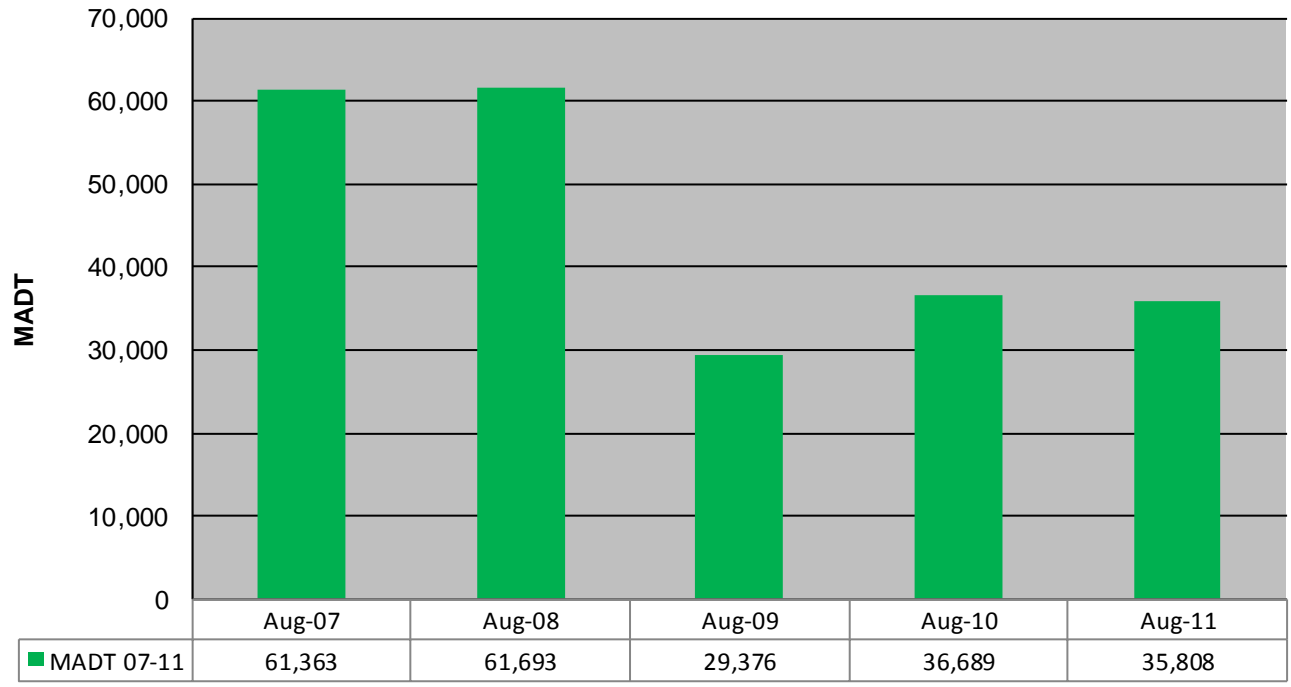
## AUGUST 2011

|  |                      |                                     |
|--|----------------------|-------------------------------------|
| Station Measurement: VOLUME  |                      |                                     |
| Route: TH 280  | Route Direction: N/S | Lanes: 4                            |
| County: Ramsey   |                      | Closest City: Lauderdale            |
| Functional Class: Urban Principal Arterial - Other Freeways or Expressways |                      |                                     |
| Location: N OF CSAH30 (LARPENTEUR AVE W) IN LAUDERDALE                     |                      |                                     |
| Ref Post: 002+00.650   | True Mile: 2.65      | Sequence No. 9877                   |
| <b>Volume: 1,110,057</b>   |                      | <b>MADT: 35,808</b>                 |
| <b>Weekday (M-F) MADT: 41,126</b>  |                      | <b>Weekend (Sa-Su) MADT: 20,616</b> |

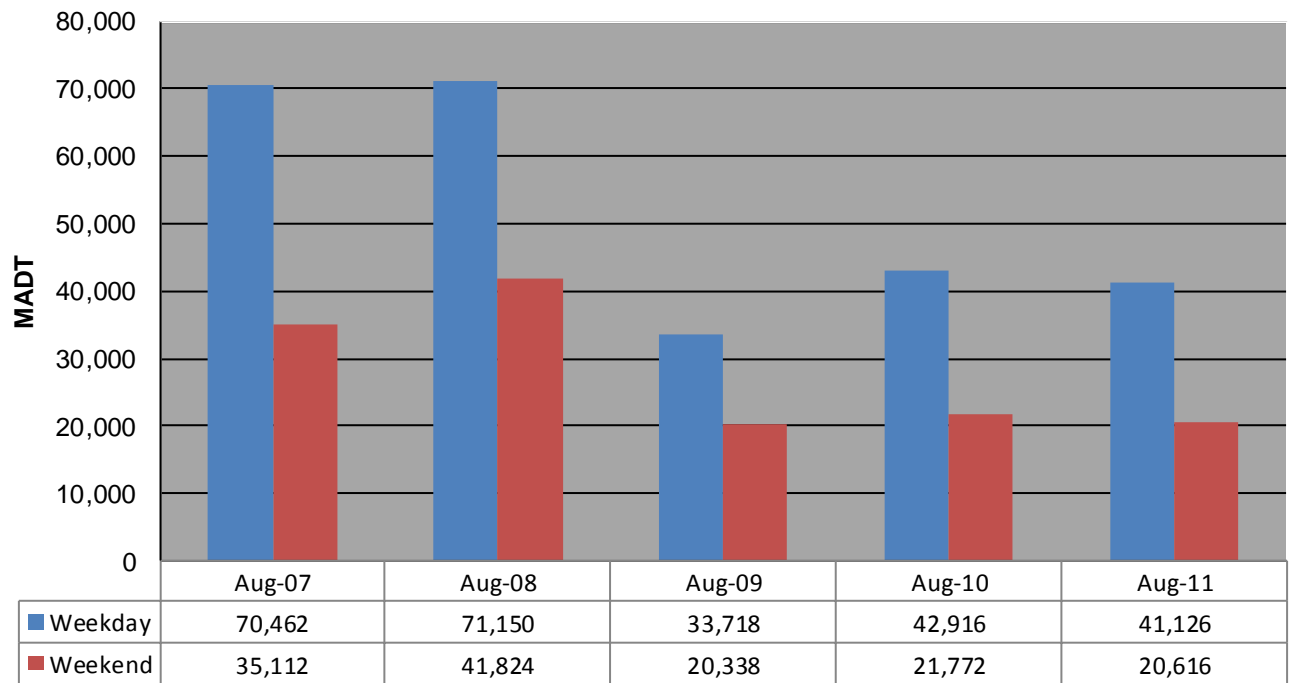


Note: Increase in traffic August 2007 to August 2008 due to I-35W bridge collapse and detour ... Traffic returned to expected volume October 2008 due to reopening of I-35W bridge

**Monthly Average Daily Traffic ('07-'11)**



**Weekday/Weekend Monthly Average Daily Traffic ('07-'11)**



Note: 'Weekday' defined as Monday-Friday, 'Weekend' defined as Saturday-Sunday