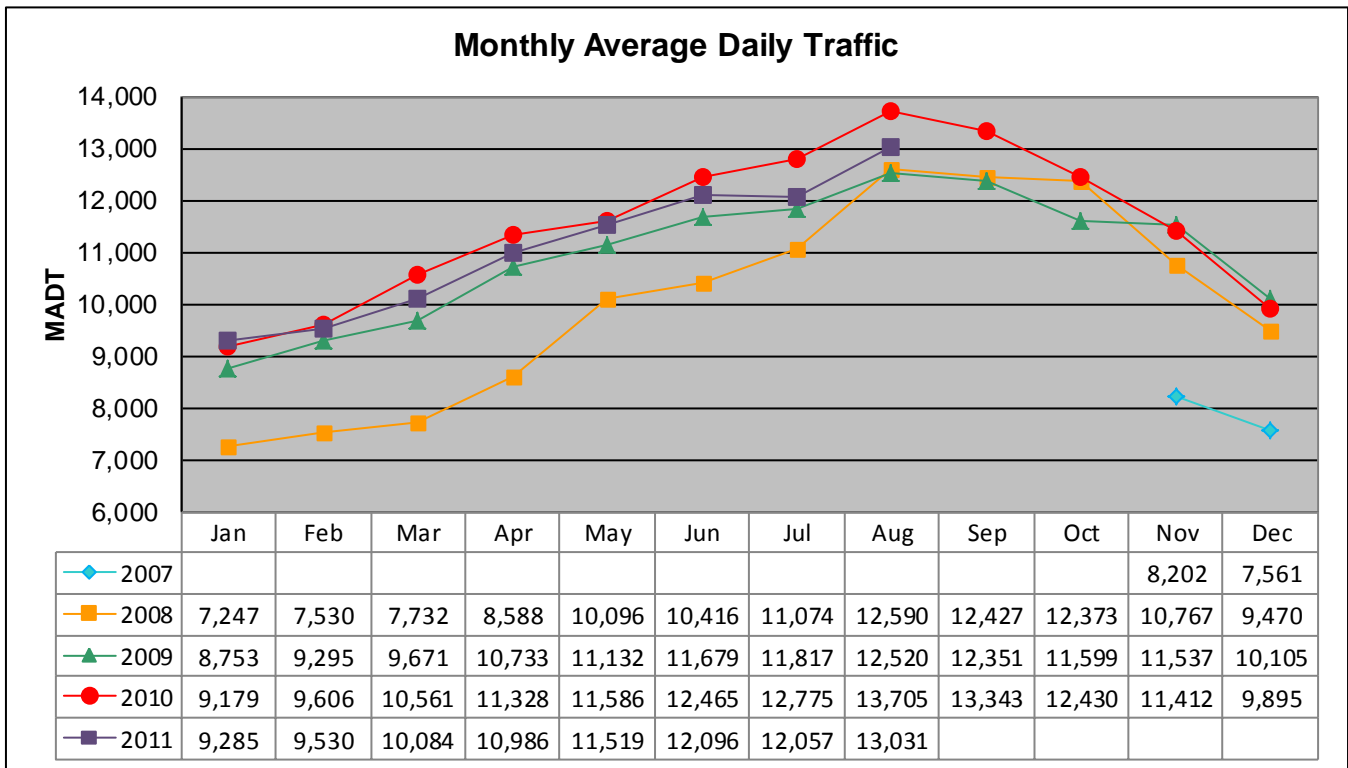


MONTHLY REPORT, STATION NO. 381 (ATR)

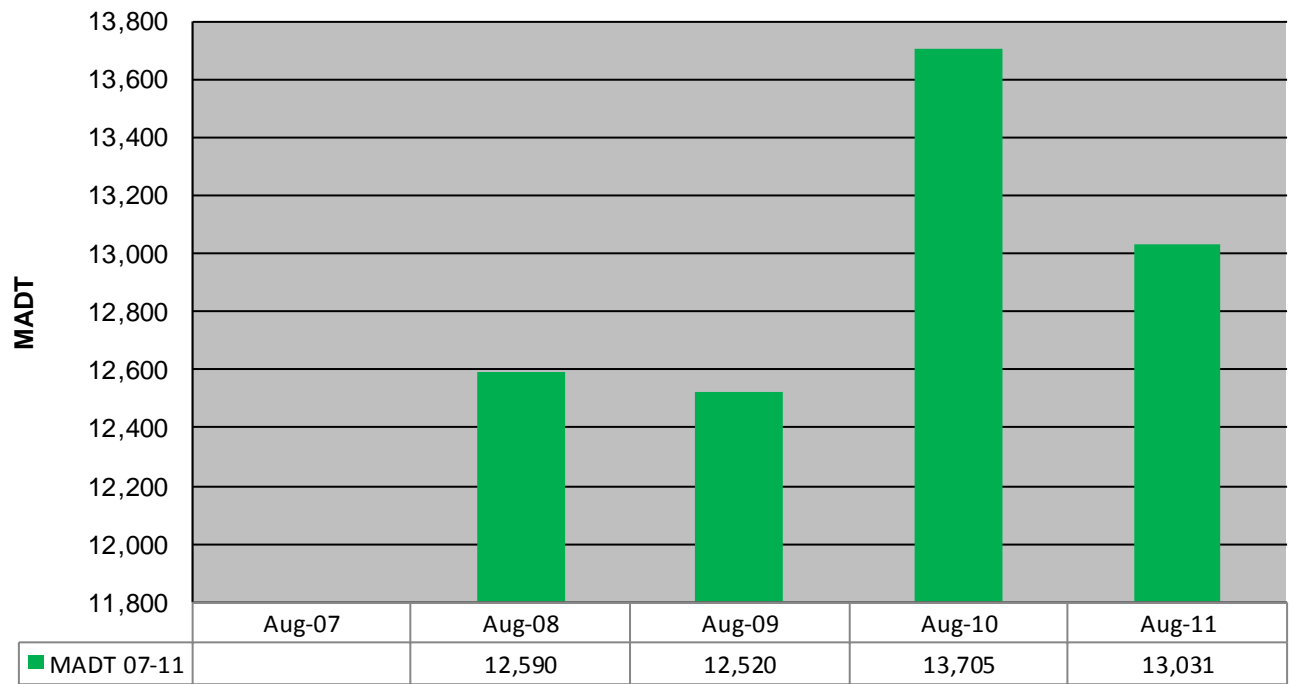
AUGUST 2011

Station Measurement: VOLUME/SPEED/CLASS		
Route: TH 212	Route Direction: E/W	Lanes: 2
County: Carver		Closest City: Cologne
Functional Class: Rural Principal Arterial - Other		
Location: 1.7 MI W OF CSAH51, W OF COLOGNE		
Ref Post: 133+00.500	True Mile: 133.195	Sequence No. 9870
Volume: 403,965		MADT: 13,031
Weekday (M-F) MADT: 13,740		Weekend (Sa-Su) MADT: 11,112

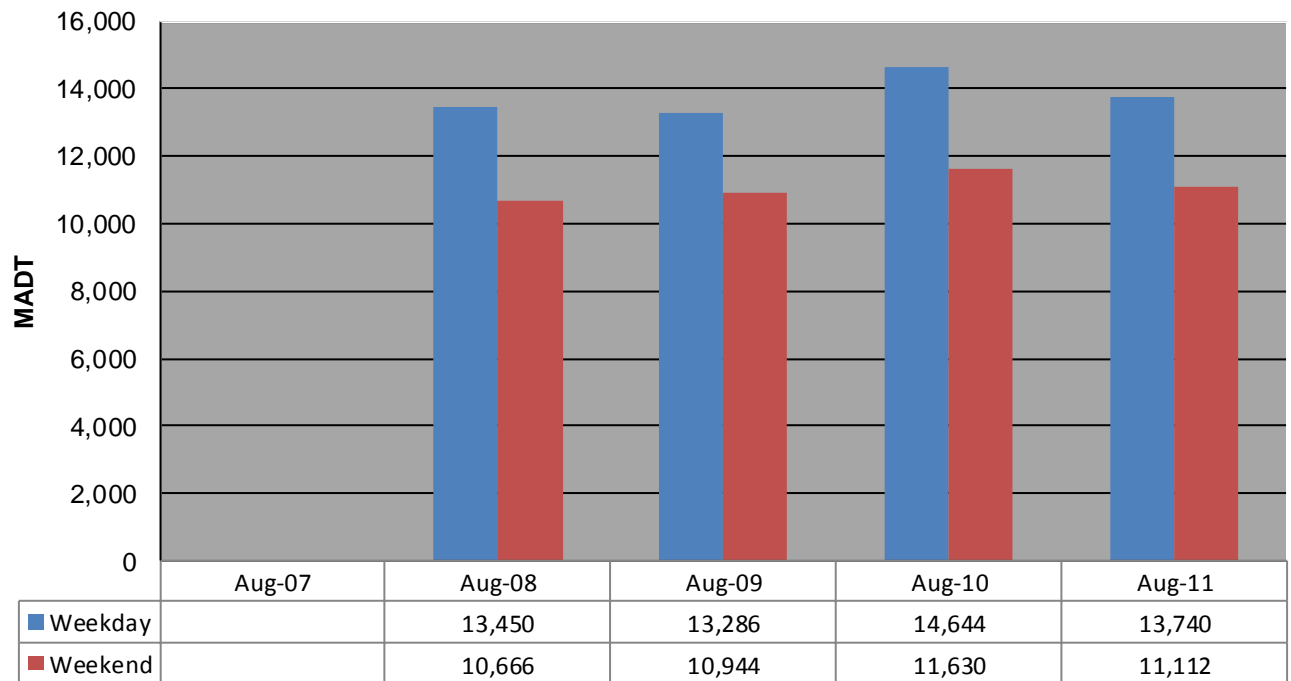


Note: No data January to October 2007 due to sensors destroyed by construction... Increased traffic beginning August 2008 due to new TH 212 being opened

Monthly Average Daily Traffic ('07-'11)



Weekday/Weekend Monthly Average Daily Traffic ('07-'11)



Note: 'Weekday' defined as Monday-Friday, 'Weekend' defined as Saturday-Sunday