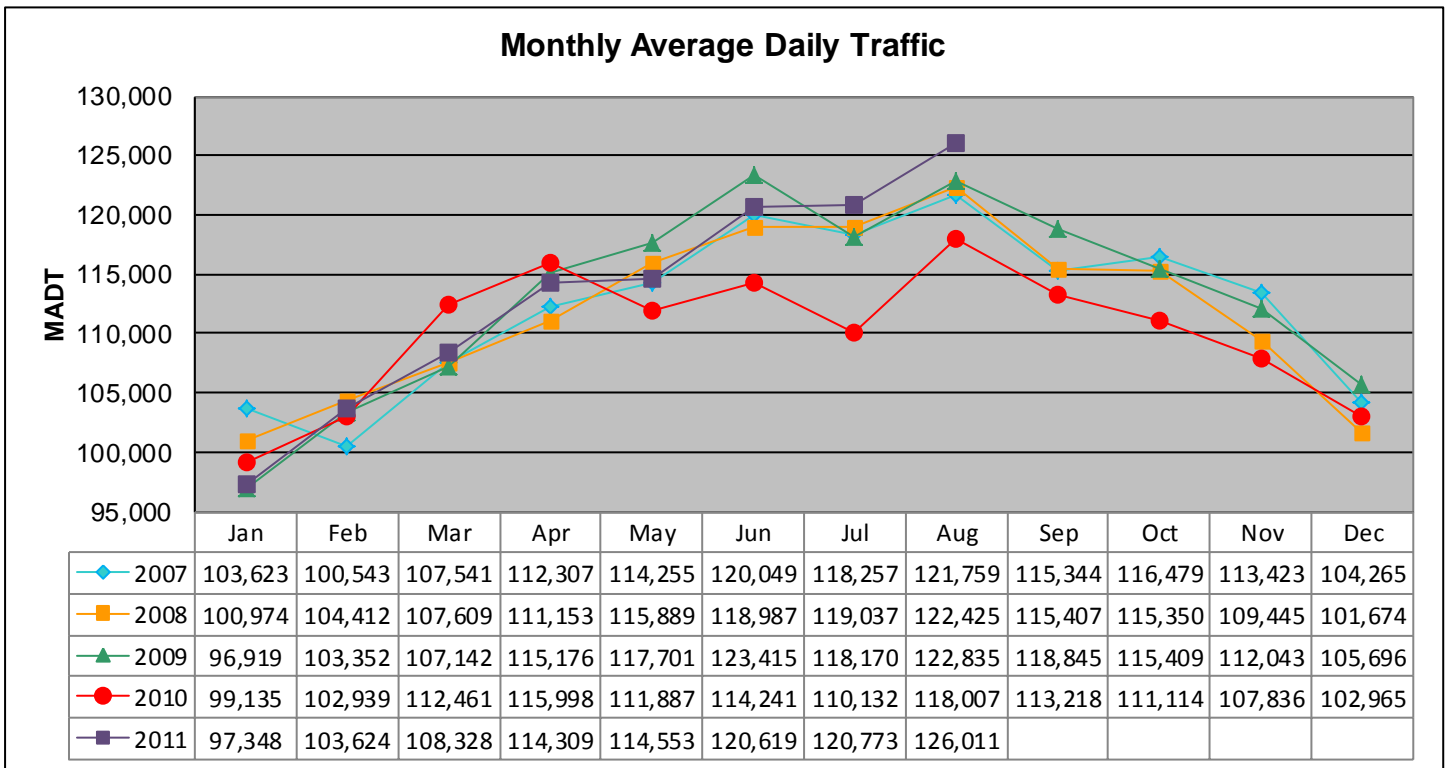


# MONTHLY REPORT, STATION NO. 342 (ATR)

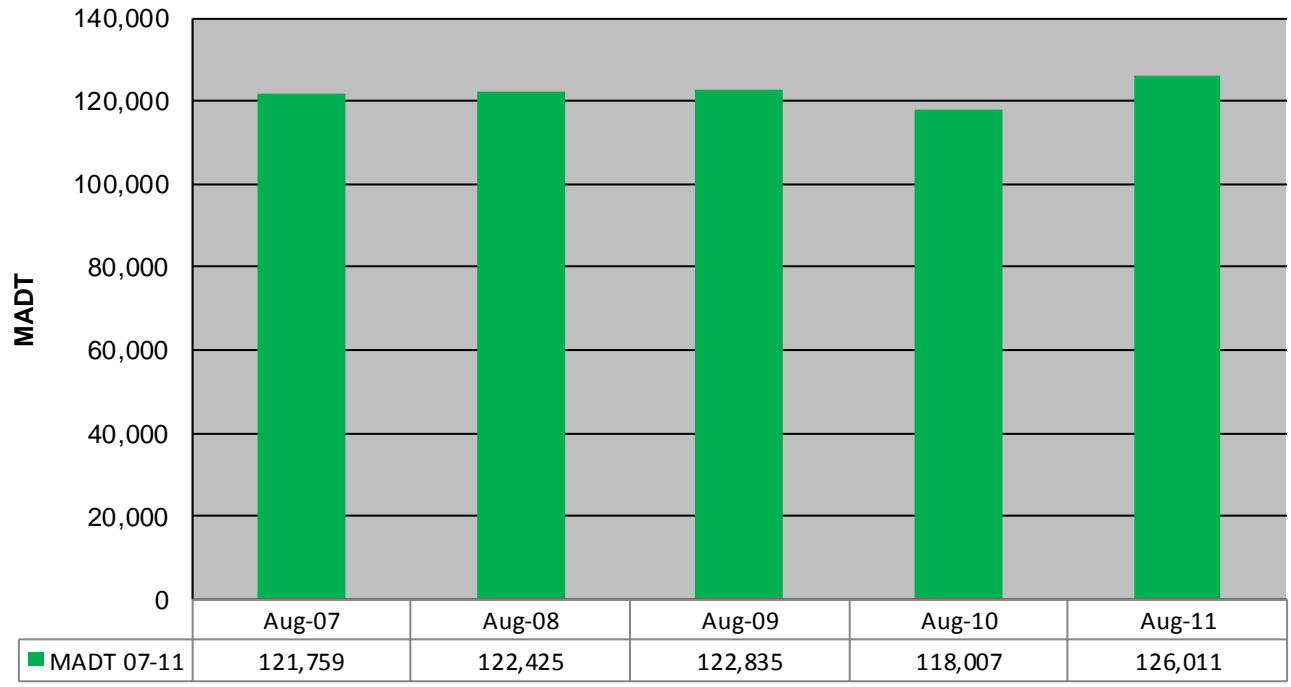
## AUGUST 2011

Station Measurement: VOLUME		
Route: I-94	Route Direction: E/W	Lanes: 6
County: Hennepin		Closest City: Maple Grove
Functional Class: Urban Principal Arterial - Interstate		
Location: S OF CR30 (93RD AVE N) IN MAPLE GROVE		
Ref Post: 214+00.030	True Mile: 214.71	Sequence No. 9859
<b>Volume: 3,906,348</b>		<b>MADT: 126,011</b>
<b>Weekday (M-F) MADT: 130,598</b>		<b>Weekend (Sa-Su) MADT: 114,196</b>

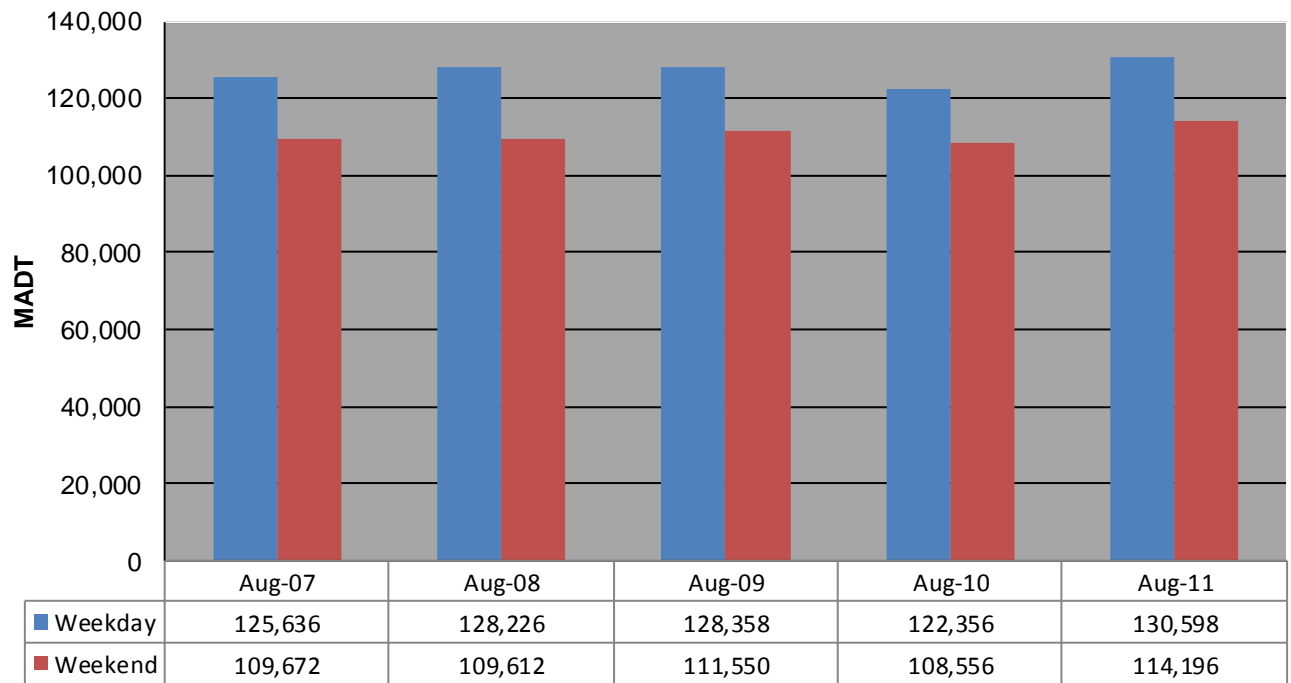


Note: Decrease in traffic May to July 2010 due to construction on I-94

**Monthly Average Daily Traffic ('07-'11)**



**Weekday/Weekend Monthly Average Daily Traffic ('07-'11)**



Note: 'Weekday' defined as Monday-Friday, 'Weekend' defined as Saturday-Sunday