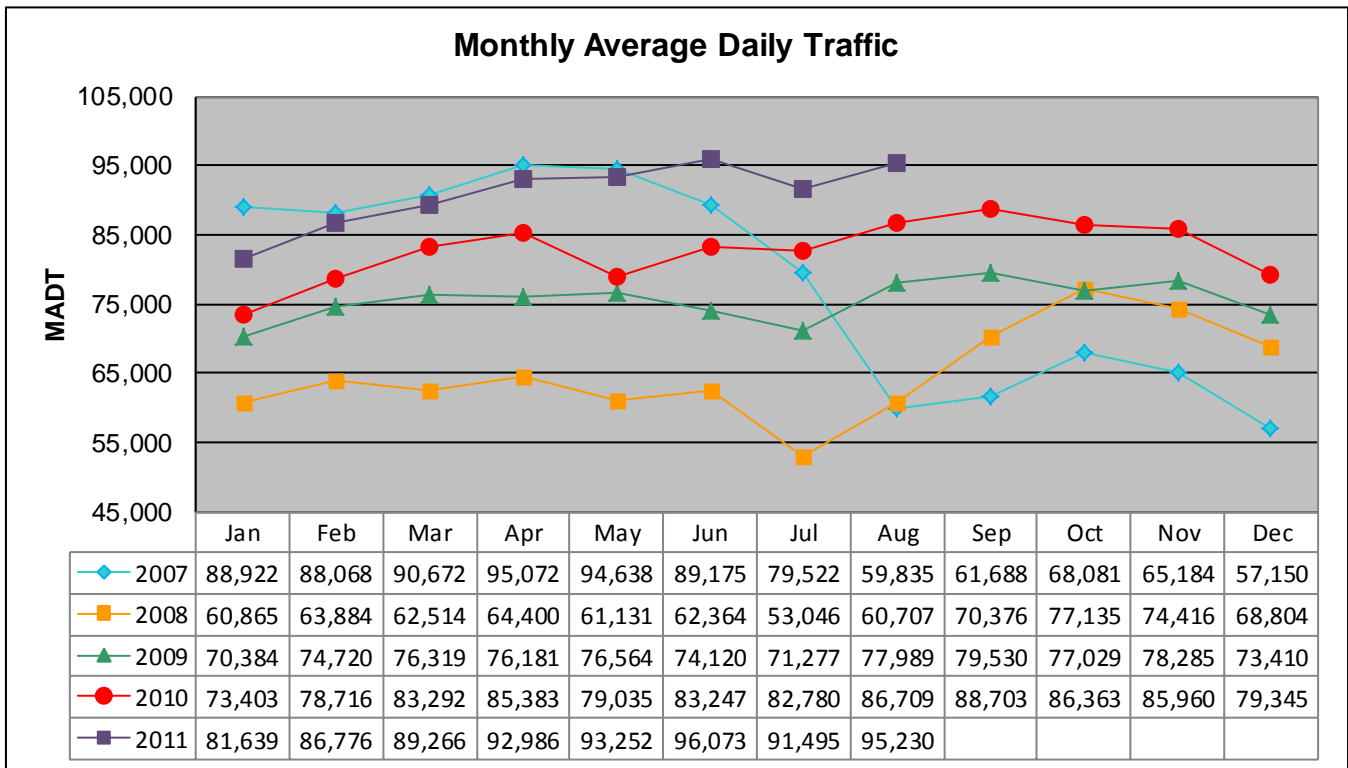


# MONTHLY REPORT, STATION NO. 329 (ATR)

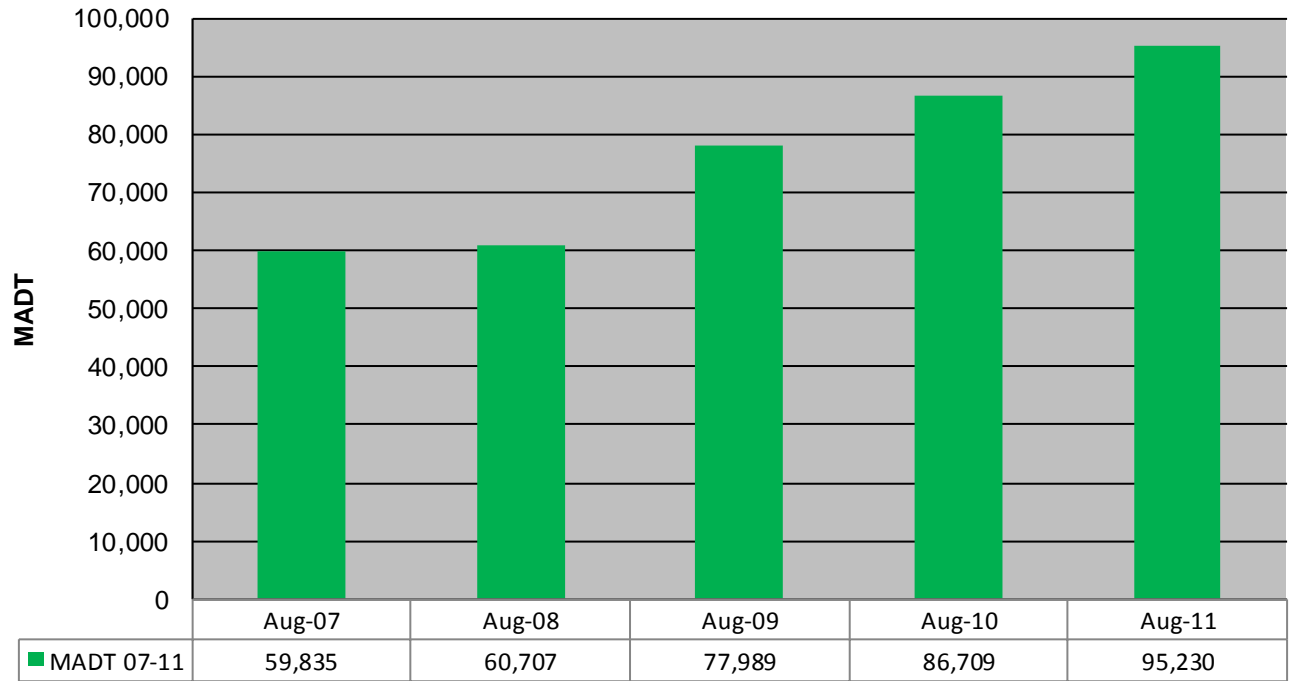
## AUGUST 2011

Station Measurement: VOLUME		
Route: I-35W	Route Direction: N/S	Lanes: 4
County: Hennepin		Closest City: Minneapolis
Functional Class: Urban Principal Arterial - Interstate		
Location: AT FRANKLIN AVE IN MINNEAPOLIS		
Ref Post: 016+00.680	True Mile: 16.713	Sequence No. 9851
<b>Volume: 2,952,118</b>		<b>MADT: 95,230</b>
<b>Weekday (M-F) MADT: 100,272</b>		<b>Weekend (Sa-Su) MADT: 81,358</b>

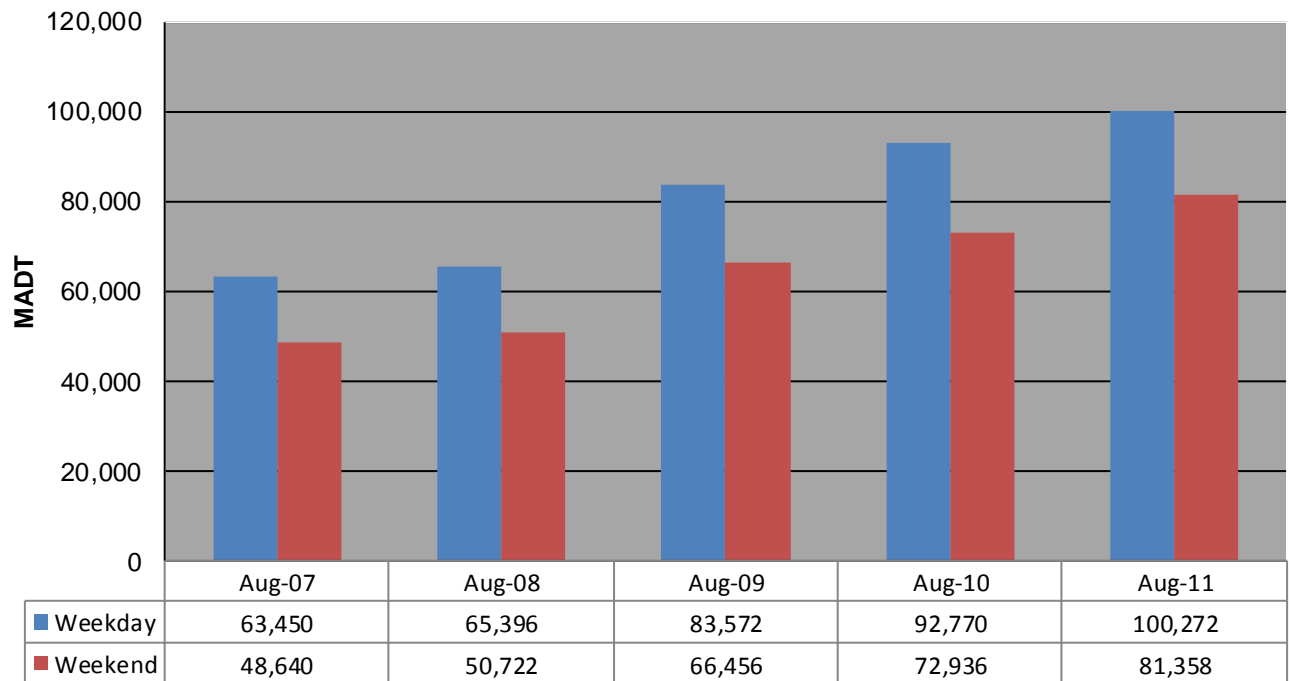


Note: Decrease in traffic 2007-2008 due to I-35W bridge collapse and construction on TH 62... Although traffic increased from 2008 to 2010, volumes were lower than expected due to construction on I-35W and TH 62

### Monthly Average Daily Traffic ('07-'11)



### Weekday/Weekend Monthly Average Daily Traffic ('07-'11)



Note: 'Weekday' defined as Monday-Friday, 'Weekend' defined as Saturday-Sunday