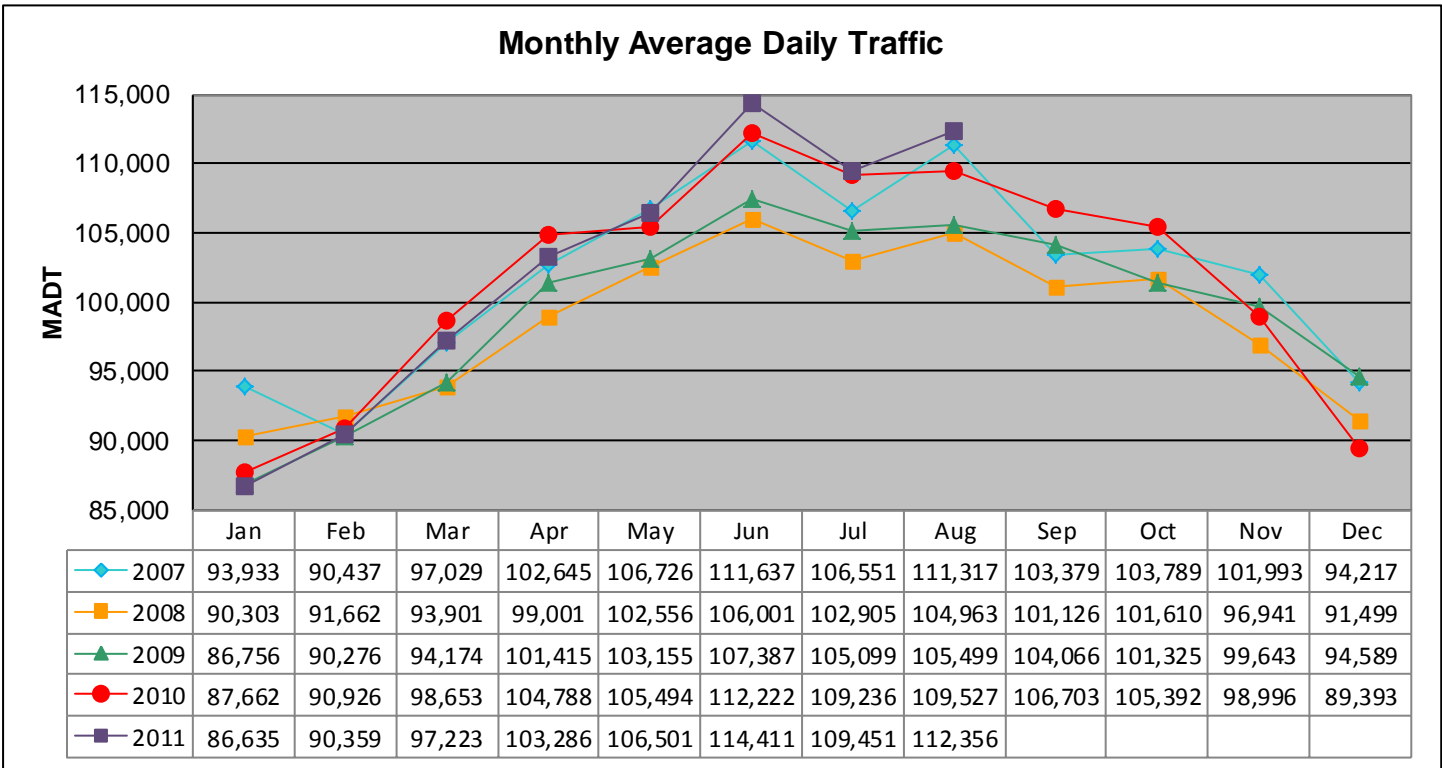


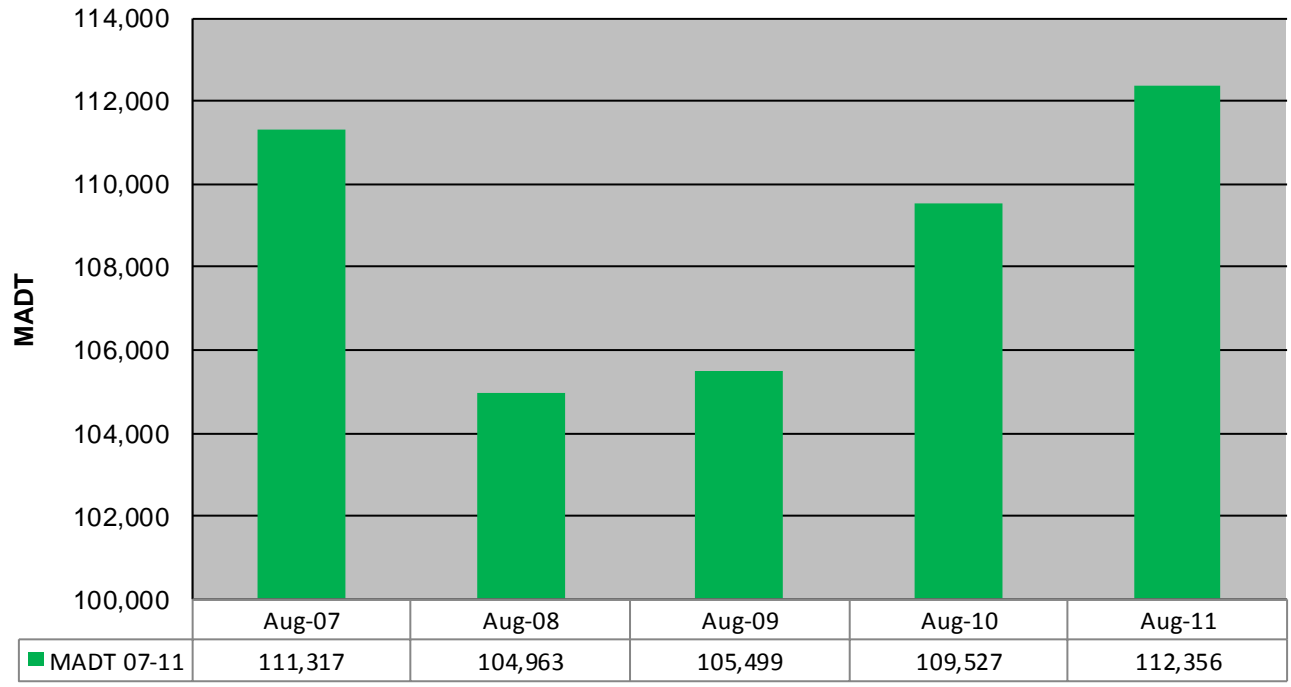
MONTHLY REPORT, STATION NO. 305 (ATR)

AUGUST 2011

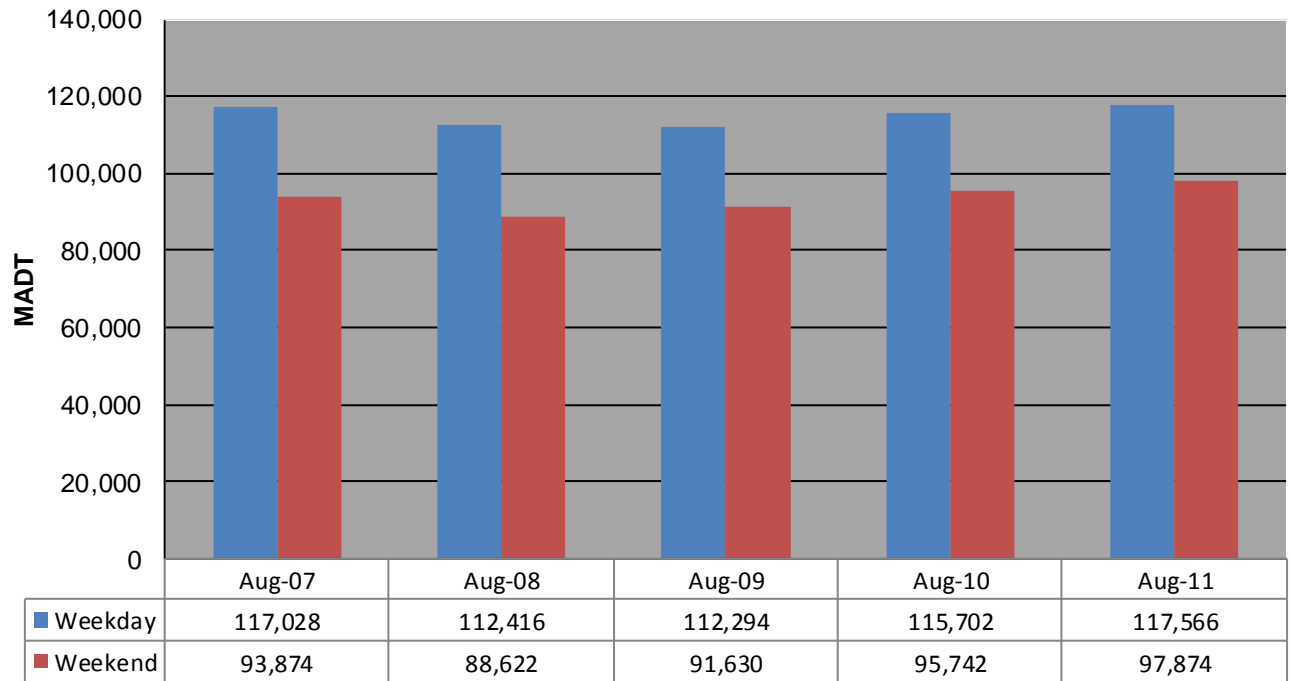
Station Measurement: VOLUME		
Route: I-35	Route Direction: N/S	Lanes: 6
County: Dakota		Closest City: Burnsville
Functional Class: Urban Principal Arterial - Interstate		
Location: S OF MSAS101 (CRYSTAL LAKE RD W) IN BURNSVILLE		
Ref Post: 087+00.070	True Mile: 87.071	Sequence No. 6786
Volume: 3,483,050		MADT: 112,356
Weekday (M-F) MADT: 117,566		Weekend (Sa-Su) MADT: 97,874



Monthly Average Daily Traffic ('07-'11)



Weekday/Weekend Monthly Average Daily Traffic ('07-'11)



Note: 'Weekday' defined as Monday-Friday, 'Weekend' defined as Saturday-Sunday