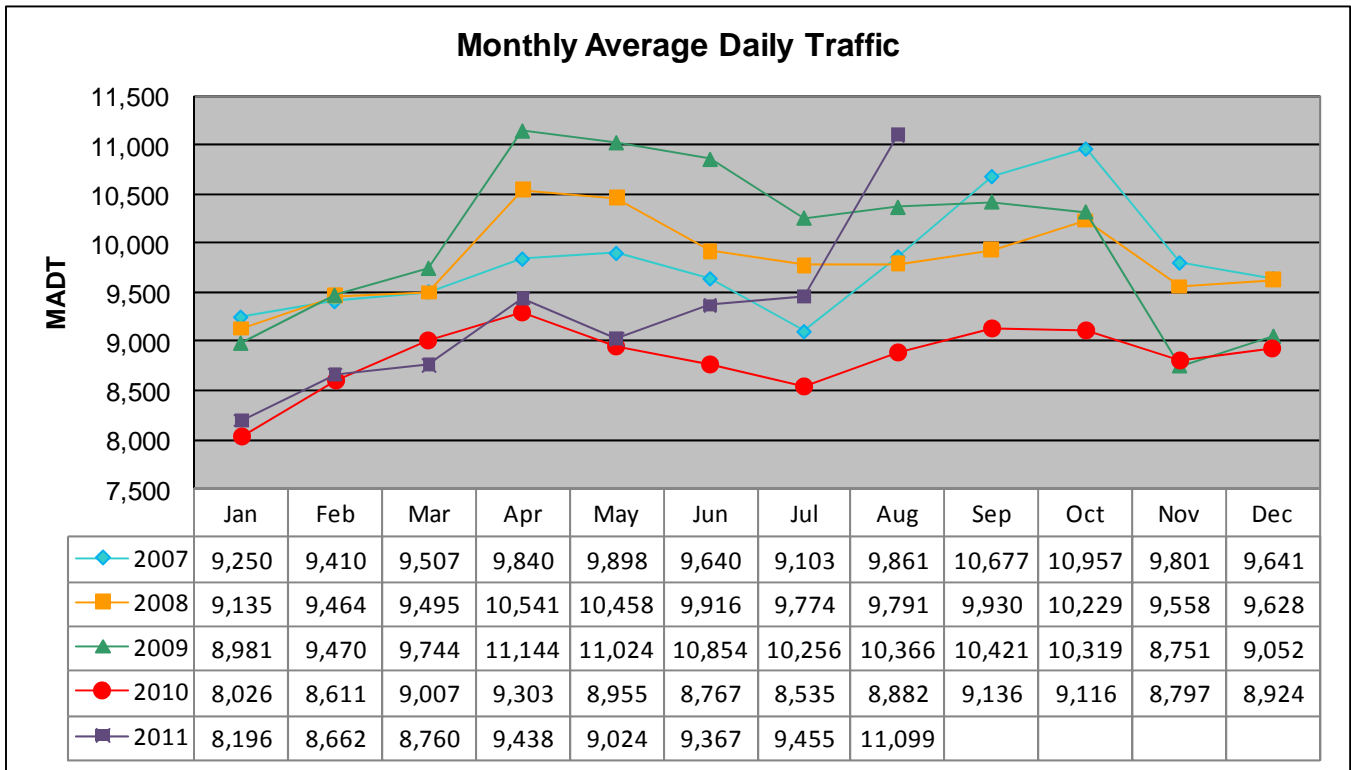


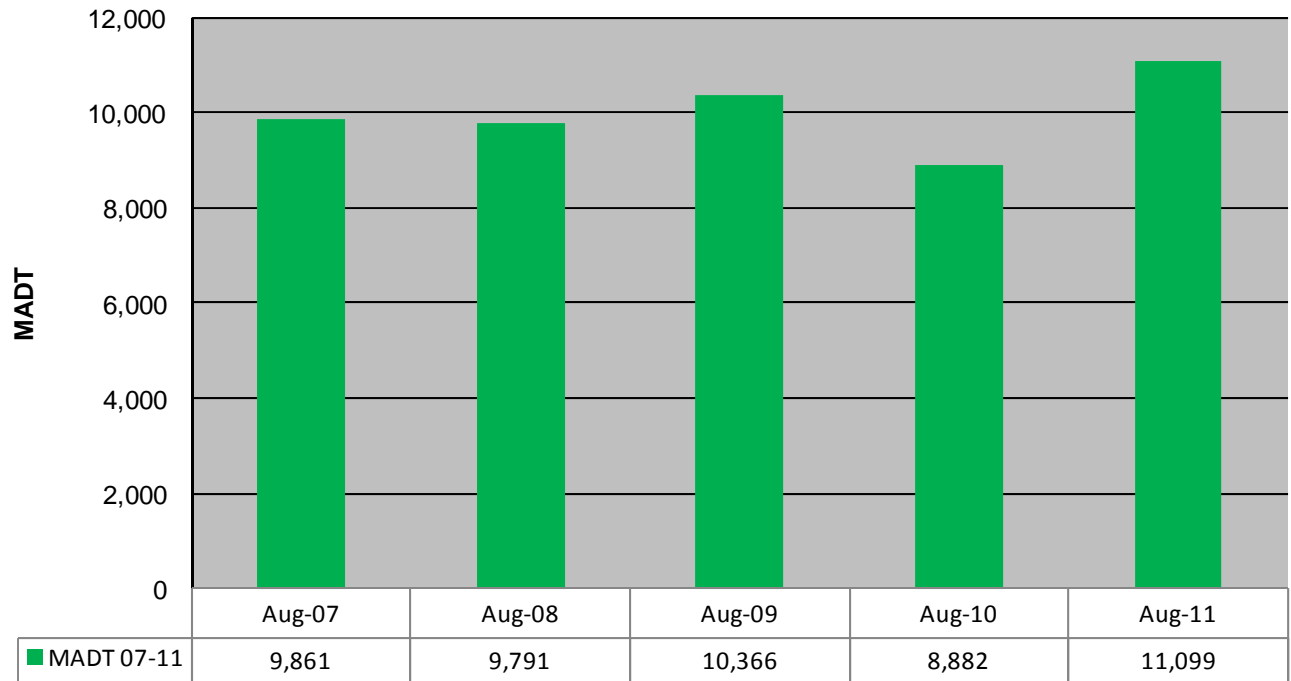
# MONTHLY REPORT, STATION NO. 28 (ATR) AUGUST 2011

Station Measurement: VOLUME		
Route: MSAS 114	Route Direction: E/W	Lanes: 2
County: Stearns		Closest City: St Cloud
Functional Class: Urban Minor Arterial		
Location: W OF 25TH AVE N IN ST CLOUD		
Ref Post: 000+00.750	True Mile: 0.75	Sequence No. 9813
<b>Volume: 344,079</b>		<b>MADT: 11,099</b>
<b>Weekday (M-F) MADT: 12,268</b>		<b>Weekend (Sa-Su) MADT: 7,768</b>

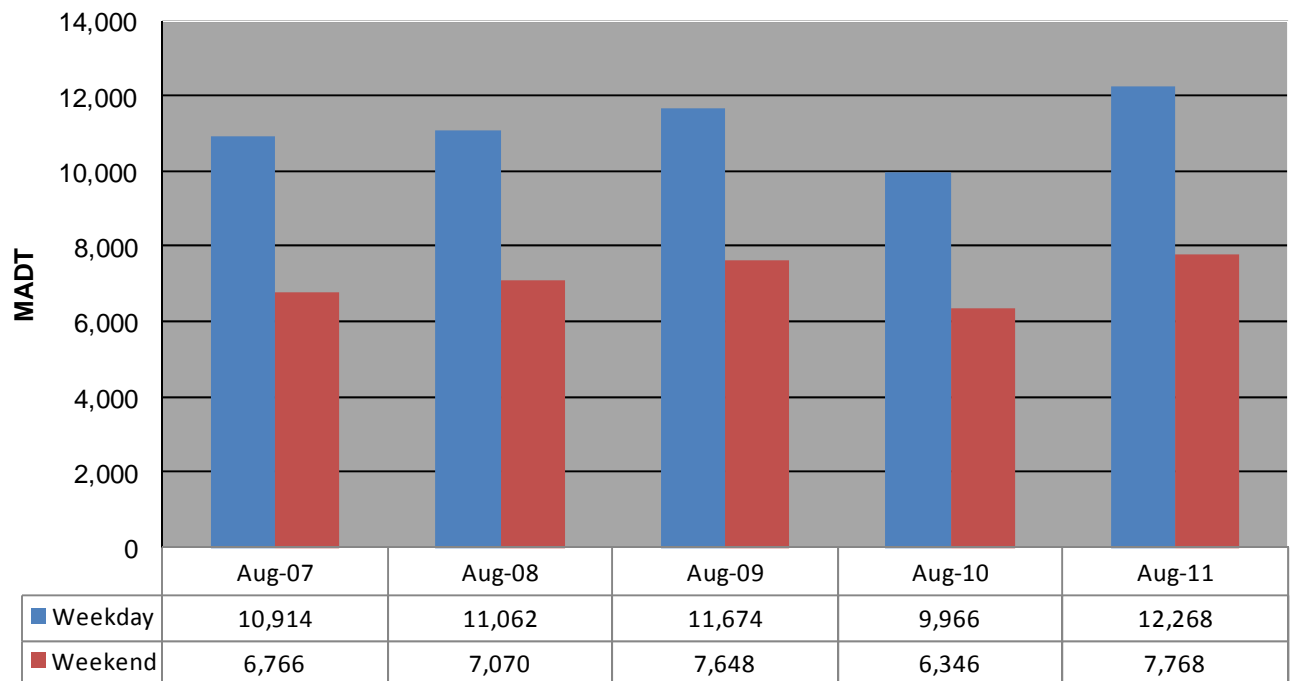


Note: Increase in traffic June 2011 to date due to detour from TH 23

**Monthly Average Daily Traffic ('07-'11)**



**Weekday/Weekend Monthly Average Daily Traffic ('07-'11)**



Note: 'Weekday' defined as Monday-Friday, 'Weekend' defined as Saturday-Sunday