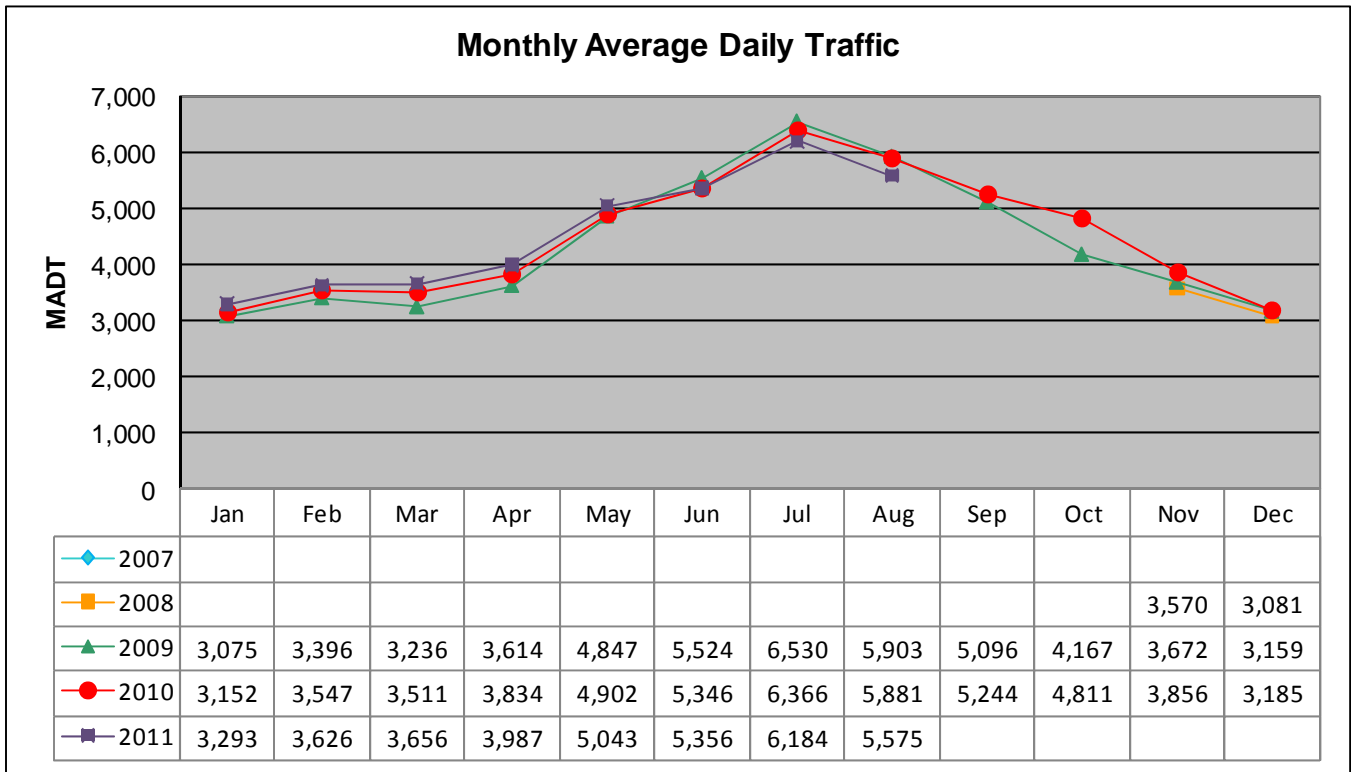


MONTHLY REPORT, STATION NO. 223 (ATR)

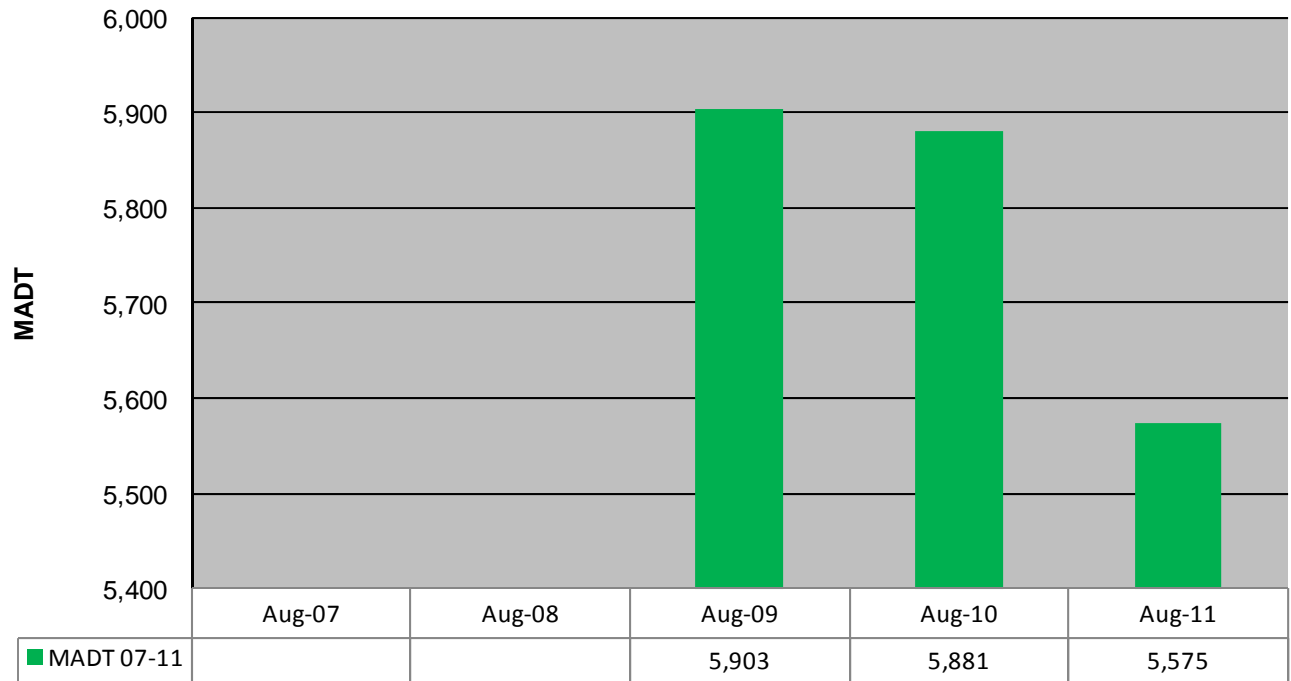
AUGUST 2011

Station Measurement: VOLUME/SPEED/CLASS		
Route: TH 371	Route Direction: N/S	Lanes: 2
County: Cass		Closest City: Walker
Functional Class: Rural Principal Arterial - Other		
Location: 1 MI S OF TH200, SE OF WALKER		
Ref Post: 085+00.636	True Mile: 79.984	Sequence No. 6772
Volume: 172,821		MADT: 5,575
Weekday (M-F) MADT: 5,492		Weekend (Sa-Su) MADT: 5,964

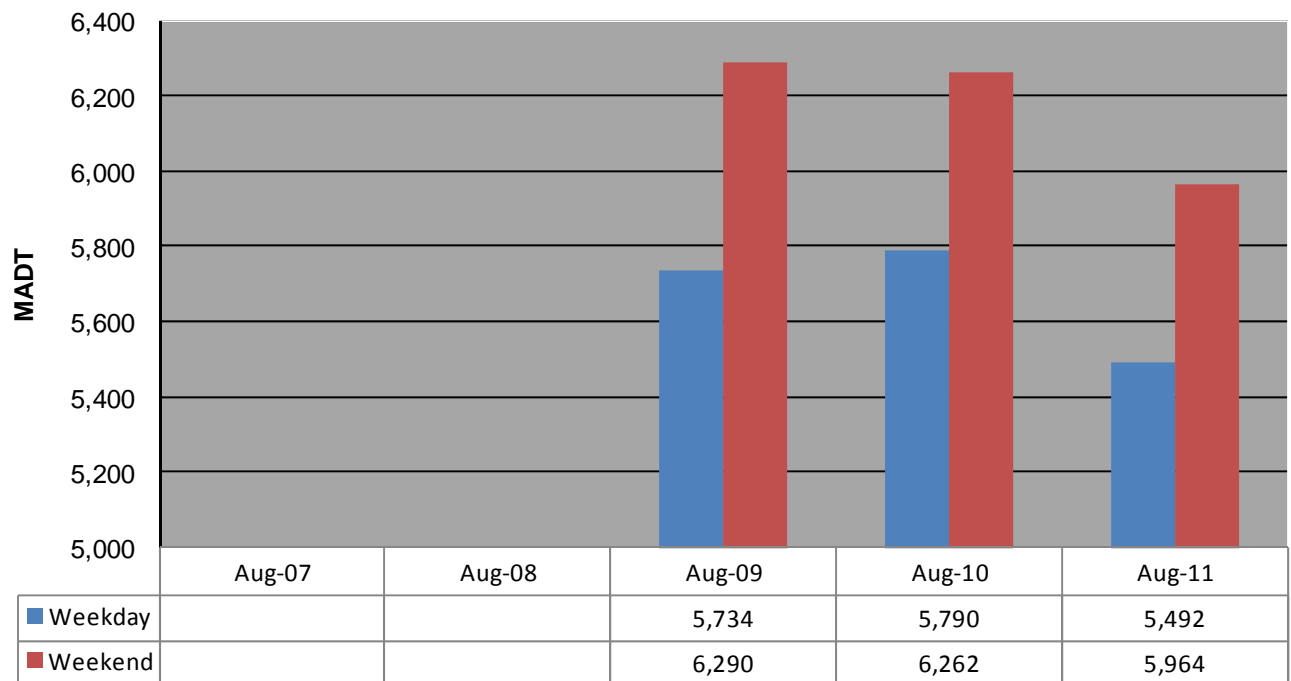


Note: No data January 2007 to October 2008 due to sensors destroyed by construction

Monthly Average Daily Traffic ('07-'11)



Weekday/Weekend Monthly Average Daily Traffic ('07-'11)



Note: 'Weekday' defined as Monday-Friday, 'Weekend' defined as Saturday-Sunday